

A.P.N. # A portion of 42-010-40

RECORDING REQUESTED BY:  
**STEWART TITLE COMPANY**  
WHEN RECORDED MAIL TO:  
MAIL TAX STATEMENTS TO:

R.P.T.T. \$ 13.65  
ESCROW NO. TS09003909/AH  
Full Value

John Wlodarski & Margaret Wlodarski  
2220 So. Misty Ct.  
New Berlin, WI 53151

### GRANT, BARGAIN, SALE DEED

THIS INDENTURE WITNESSETH: That **DAVE E. EVANS and LISA M. EVANS, husband and wife**

in consideration of \$10.00, the receipt of which is hereby acknowledged, does hereby Grant, Bargain Sell and Convey to


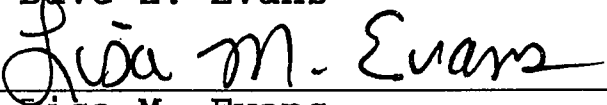
**JOHN WLODARSKI and MARGARET WLODARSKI, husband and wife as joint tenants with right of survivorship, and not as Tenants in Common**

and to the heirs and assigns of such Grantee forever, all that real property situated in the **unincorporated area** County of **Douglas** State of Nevada, bounded and described as follows:  
**The Ridge Tahoe, Cascade Building, Every Year Use, Week #42-289-32-01, Stateline, NV 89449**

See Exhibit 'A' attached hereto and by this reference made a part hereof.

Together with all and singular the tenements, hereditaments and appurtenances thereunto belonging or in anywise appertaining, and any reversions, remainders, rents, issues or profits thereof.


DATE: **July 27, 2001**

  
\_\_\_\_\_  
**Dave E. Evans**  
  
\_\_\_\_\_  
**Lisa M. Evans**

STATE OF TEXAS }  
                                  } ss.  
COUNTY OF BEXAR }

This instrument was acknowledged before me on 7-30-01,  
by, Dave E. Evans and Lisa M. Evans

Signature D. Spruell  
Notary Public



**0520188**  
**BK0801PG2035**

An undivided 1/51st interest as tenants in common in and to that certain real property and improvements as follows: (A) An undivided 1/48ths interest in and to Lot 42 as shown on Tahoe Village Unit No. 3-14th amended Map, recorded April 1, 1994, as Document No. 333985, Official Records of Douglas County, State of Nevada, excepting therefrom Units 255 through 302 (inclusive) as shown on said map; and (B) Unit No. 289 as shown and defined on said map; together described in the Fourth Amended and Restated Declaration of Time Share Covenants, Conditions and Restrictions for The Ridge Tahoe recorded February 14, 1984, as Document No. 096758, as amended, and in the Declaration of Annexation of The Ridge Tahoe Phase Seven recorded April 26, 1995, as Document No. 360927, as amended by Amended and Restated Declaration of Annexation of The Ridge Tahoe Phase Seven, recorded May 4, 1995, as Document No. 361461, and as further amended by the Second Amendment of Declaration of Annexation of The Ridge Tahoe Phase Seven recorded on October 17, 1995 as Document No. 372905, and as described in the First Amended Recitation of Easements Affecting The Ridge Tahoe recorded June 9, 1995 as Document No. 363815, and subject to said Declarations; with the exclusive right to use said interest, in Lot 42 only, for one week each year in accordance with said Declarations.

Together with a 13 - foot wide easement located within a portion of Section 30, Township 13 North, Range 19 East, MDB&M, Douglas County, Nevada, being more particularly described as follows:

BEGINNING at the Northwest corner of this easement said point bears S. 43°19'06" E., 472.67 feet from Control Point "C" as shown on the Tahoe Village Unit No. 3, 13th Amended Map, Document No. 269053 of the Douglas County Recorder's Office;

thence S. 52°20'29" E., 24.92 feet to a point on the Northerly line of Lot 36 as shown on said 13th Amended Map;  
 thence S. 14°00'00" W., along said Northerly line, 14.19 feet;  
 thence N. 52°20'29" W., 30.59 feet;  
 thence N. 37°33'12" E., 13.00 feet to the POINT OF BEGINNING.

A portion of APN: 42-010-40

REQUESTED BY  
**STEWART TITLE of DOUGLAS COUNTY**  
 IN OFFICIAL RECORDS OF  
 DOUGLAS CO., NEVADA

2001 AUG -8 AM 10:39

LINDA SLATER  
 RECORDER

\$8.00 PAID *KJ* DEPUTY

0520188

BK0801PG2036