

A.P.N. # Multiple Timeshare -

See Attached

R.P.T.T. \$ ~~526-50~~ 525.85

ESCROW NO. TS09003952/AH

Full Value

RECORDING REQUESTED BY:
STEWART TITLE COMPANY
WHEN RECORDED MAIL TO:

R.T.P.O.A.
P.O. Box 5721
Stateline, NV 89449

QUITCLAIM DEED

FOR VALUABLE CONSIDERATION, receipt of which is hereby acknowledged, **HARICH TAHOE DEVELOPMENTS, a Nevada General Partnership**


hereby do/does REMISE, RELEASE AND FOREVER QUITCLAIM to **RIDGE TAHOE PROPERTY OWNERS' ASSOCIATION, a Nevada non-profit corporation**

the following described real property in the **unincorporated area**
County of **Douglas**, State of Nevada
See Exhibit 'A' attached hereto and by this reference made a part
hereof. Exhibit 'A' consists of 25 pages and 189 individual
timeshare intervals.


HARICH TAHOE DEVELOPMENTS, a NEVADA GENERAL PARTNERSHIP

By: Lakewood Development, Inc., a Nevada corporation,
Its: General Partner

DATE: August 28, 2001


By: 
Gregory F. Rayburn
Its: President

By: Ridgewood Development, Inc., a Nevada corporation
Its: General Partner

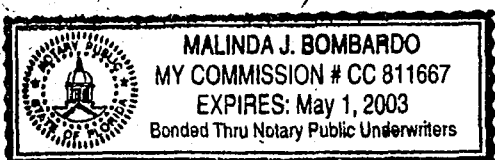
By: 
Gregory F. Rayburn
Its: President

STATE OF Florida }
COUNTY OF Orange } ss.

This instrument was acknowledged before me on August 29, 2001,
by, Gregory F. Rayburn, who is personally known
to me and did not take an oath.

Signature 
Notary Public

SEAL



0522004
BK0901PG0001

EXHIBIT "A" (28)

EACH OF THE UNITS DESCRIBED BELOW IN NOS. 1 THROUGH 34 INCLUSIVE

An undivided 1/51st interest as tenants in common in and to that certain real property and improvements as follows: (A) An undivided 1/50th interest in and to Lot 28 as shown on Tahoe Village Unit No. 3-13th Amended Map, recorded December 31, 1991, as Document No. 268097, rerecorded as Document No. 269053, Official Records of Douglas County, State of Nevada, excepting therefrom Units 1 through 50 (inclusive) as shown on said map; and (B) Unit No. **BELOW as shown and defined on said map; together with those easements appurtenant thereto and such easements described in the Fourth Amended and Restated Declaration of Time Share Covenants, Conditions and Restrictions for The Ridge Tahoe recorded February 14, 1984, as Document No. 096758, as amended, and in the Declaration of Annexation of The Ridge Tahoe Phase Six, recorded December 18, 1990, as Document No. 241238, as amended by Amended Declaration of Annexation of The Ridge Tahoe Phase Six, recorded February 25, 1992, as Document No. 271727, and as described in the Recitation of Easements Affecting The Ridge Tahoe recorded February 24, 1992, as Document No. 271619, and subject to said Declarations; with the exclusive right to use said interest, in Lot 28 only, for one week each year in accordance with said Declarations.

A portion of APN: 42-254- AS DESCRIBED IN EACH OF THE UNITS DESCRIBED BELOW
SEE EXHIBIT A-1 ATTACHED FOR THE UNITS 1 THROUGH 34 INCLUSIVE

0522004

BK0901PG0002

**UNIT NO.	A PORTION OF APN
1).	004 42-254-04
2).	006 42-254-06
3).	007 42-254-07
4).	008 42-254-08
5).	016 42-254-16
6).	019 42-254-19
7).	019 42-254-19
8).	020 42-254-20
9).	022 42-254-22
10).	022 42-254-22
11).	023 42-254-23
12).	024 42-254-24
13).	025 42-254-25
14).	026 42-254-26
15).	027 42-254-27
16).	028 42-254-28
17).	030 42-254-30
18).	031 42-254-31
19).	031 42-254-31
20).	032 42-254-32
21).	032 42-254-32
22).	035 42-254-35
23).	035 42-254-35
24).	036 42-254-36
25).	037 42-254-37
26).	038 42-254-38
27).	041 42-254-41
28).	043 42-254-43
29).	046 42-254-46
30).	046 42-254-46
31).	048 42-254-48
32).	049 42-254-49
33).	050 42-254-50
34).	050 42-254-50

0522004

BK0901PG0003

EXHIBIT "A" (28)

EACH OF THE UNITS DESCRIBED BELOW IN NOS. 1 THROUGH 17 INCLUSIVE

An undivided 1/102nd interest as tenants in common in and to that certain real property and improvements as follows: (A) An undivided 1/50th interest in and to Lot 28 as shown on Tahoe Village Unit No. 3-13th Amended Map, recorded December 31, 1991, as Document No. 268097, rerecorded as Document No. 269053, Official Records of Douglas County, State of Nevada, excepting therefrom Units 1 through 50 (inclusive) as shown on said map; and (B) Unit No. **BELOW as shown and defined on said map; together with those easements appurtenant thereto and such easements described in the Fourth Amended and Restated Declaration of Time Share Covenants, Conditions and Restrictions for The Ridge Tahoe recorded February 14, 1984, as Document No. 096758, as amended, and in the Declaration of Annexation of The Ridge Tahoe Phase Six, recorded December 18, 1990, as Document No. 241238, as amended by Amended Declaration of Annexation of The Ridge Tahoe Phase Six, recorded February 25, 1992, as Document No. 271727, and as described in the Recitation of Easements Affecting The Ridge Tahoe recorded February 24, 1992, as Document No. 271619, and subject to said Declarations; with the exclusive right to use said interest, in Lot 28 only, for one week every other year in ***BELOW -numbered years in accordance with said Declarations.

A portion of APN: 42-254-AS DESCRIBED IN EACH OF THE UNITS DESCRIBED BELOW
SEE EXHIBIT A-1 ATTACHED FOR THE UNITS 1 THROUGH 17 INCLUSIVE

0522004

BK0901PG0004

LOT 28 - ALTERNATE USE WEEKS
EXHIBIT A-1

UNIT NO.	A PORTION OF APN	*"USE YEAR"	
1).	001	42-254-01	EVEN
2).	002	42-254-02	ODD
3).	009	42-254-03	ODD
4).	011	42-254-11	EVEN
5).	015	42-254-15	ODD
6).	017	42-254-17	ODD
7).	018	42-254-18	ODD
8).	024	42-254-24	ODD
9).	028	42-254-28	ODD
10).	036	42-254-36	ODD
11).	037	42-254-37	ODD
12).	041	42-254-41	ODD
13).	041	42-254-41	ODD
14).	041	42-254-41	EVEN
15).	046	42-254-46	EVEN
16).	047	42-254-47	EVEN
17).	048	42-254-48	EVEN

0522004
BK0901PG0005

EXHIBIT "A" (31)

EACH OF THE UNITS DESCRIBED BELOW IN NOS. 1 THROUGH 4 INCLUSIVE

An undivided 1/51st interest as tenants in common in and to that certain real property and improvements as follows: (A) An undivided 1/20th interest in and to Lot 31 as shown on Tahoe Village Unit No. 1-13th Amended Map, recorded December 31, 1991, as Document No. 268097, rerecorded as Document No. 269053, Official Records of Douglas County, State of Nevada, excepting therefrom Units 081 through 100 (inclusive) as shown on Tahoe Village Unit No. 3, Fifth Amended Map, recorded October 29, 1981, as Document No. 61612, as corrected by Certificate of Amendment recorded November 23, 1981, as Documented No. 62661; and (B) Unit No. **SEE BELOW as shown and defined on said last mentioned map as corrected by said Certificate of Amendment; together with those easements appurtenant thereto and such easements described in the Fourth Amended and Restated Declaration of Time Share Covenants, Conditions and Restrictions for The Ridge Tahoe recorded February 14, 1984, as Document No. 096759, as amended by document recorded October 15, 1990, as Document No. 236690, and as described in The Recitation of Easements Affecting The Ridge Tahoe recorded February 24, 1992, as exclusive right to use said interest in Lots 31, 32 or 33 only, for one week each year in the ***SEE BELOW "Season" as defined in and in accordance with said Declarations.

A portion of APN: AS DESCRIBED IN EACH OF THE UNITS DESCRIBED BELOW

0522004
BK0901PG0006

LOT 31
EXHIBIT A-1

UNIT NO.	A PORTION OF APN	*"USE WEEK" SEASON	
1)	093	42-190-19	SUMMER
2)	093	42-190-19	WINTER
3)	093	42-190-19	WINTER
4)	096	42-200-18	WINTER

COPY

EXHIBIT "A" (31)

An undivided 1/102nd interest as tenants in common in and to that certain real property and improvements as follows: (A) An undivided 1/20th interest in and to Lot 31 as shown on Tahoe Village Unit No. 1-13th Amended Map, recorded December 31, 1991, as Document No. 268097, rerecorded as Document No. 269053, Official Records of Douglas County, State of Nevada, excepting therefrom Units 081 through 100 (inclusive) as shown on Tahoe Village Unit No. 3, Fifth Amended Map, recorded October 29, 1981, as Document No. 61612, as corrected by Certificate of Amendment recorded November 23, 1981, as Documented No. 62661; and (B) Unit No. 091 as shown and defined on said last mentioned map as corrected by said Certificate of Amendment; together with those easements appurtenant thereto and such easements described in the Fourth Amended and Restated Declaration of Time Share Covenants, Conditions and Restrictions for The Ridge Tahoe recorded February 14, 1984, as Document No. 096759, as amended by document recorded October 15, 1990, as Document No. 236690, and as described in The Recitation of Easements Affecting The Ridge Tahoe recorded February 24, 1992, as exclusive right to use said interest in Lots 31, 32 or 33 only, for one week every other year in EVEN -numbered years in the SPRING "Season" as defined in and in accordance with said Declarations.

A portion of APN: 42-190-17

0522004

BK0901PG0008

EXHIBIT "A" (32)

EACH OF THE UNITS DESCRIBED BELOW IN NOS. 1 THROUGH 11 INCLUSIVE

An undivided 1/51st interest as tenants in common in and to that certain real property and improvements as follows: (A) An undivided 1/20th interest in and to Lot 32 as shown on Tahoe Village Unit No. 3-13th Amended Map, recorded December 31, 1991, as Document No. 268097, rerecorded as Document No. 269053, Official Records of Douglas County, State of Nevada, excepting therefrom Units 101 through 120 (inclusive) as shown on Tahoe Village Unit No. 3, Fifth Amended Map, recorded October 29, 1981, as Document No. 61612, as corrected by Certificate of Amendment recorded November 23, 1981, as Document No. 62661; and (B) Unit No. **SEE BELOW as shown and defined on said last mentioned map as corrected by said Certificate of Amendment; together with those easements appurtenant thereto and such easements described in the Fourth Amended and Restated Declaration of Time Share Covenants, Conditions and Restrictions for The Ridge Tahoe recorded February 14, 1984, as Document No. 096758, as amended, and as described in The Recitation of Easements Affecting The Ridge Tahoe recorded February 24, 1992, as Document No. 271619, and subject to said Declaration; with the exclusive right to use said interest in Lots 31, 32 or 33 only, for one week each year in the ***SEE BELOW "Season" as defined in and in accordance with said Declaration.

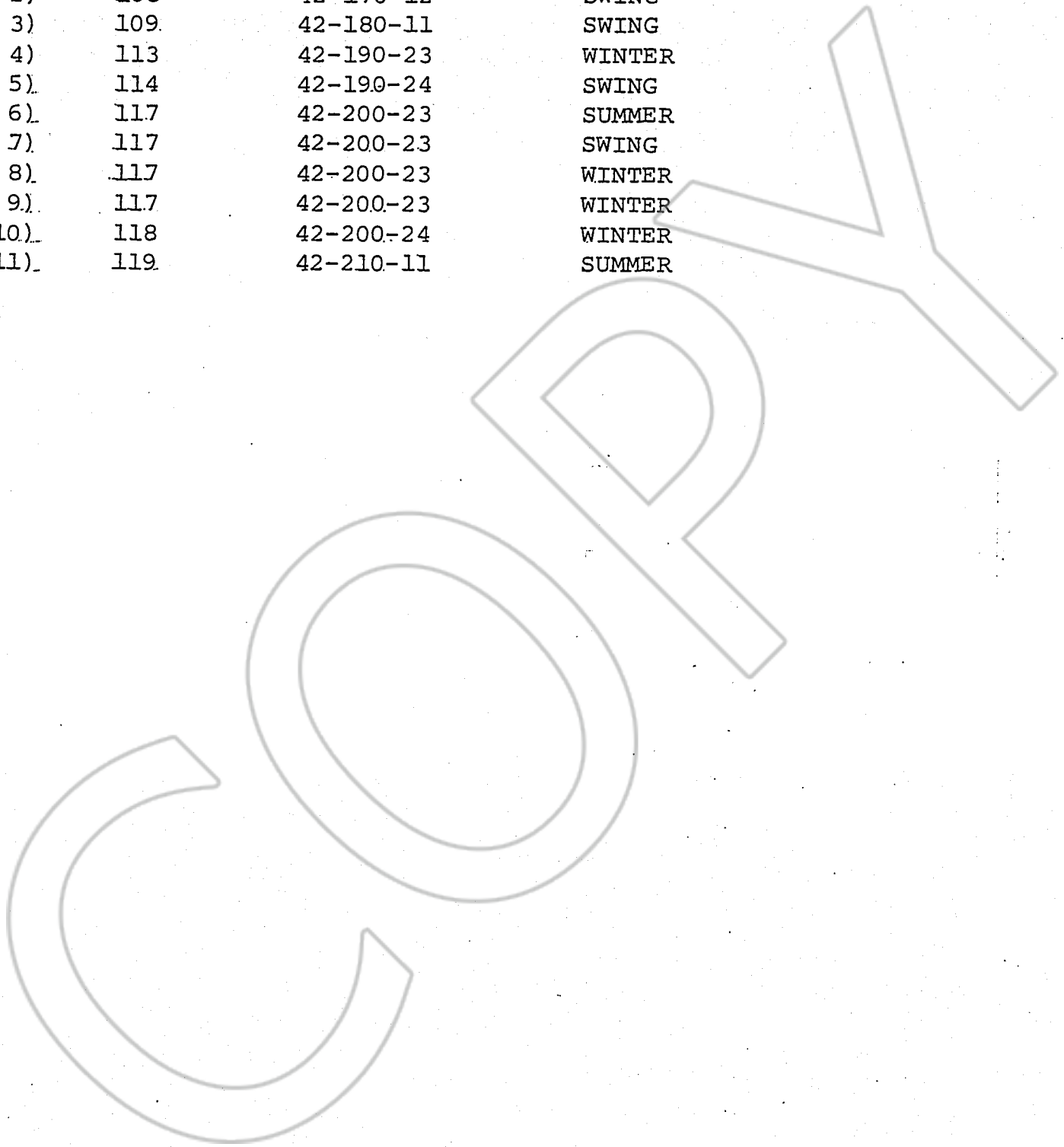
A portion of APN: AS DESCRIBED IN EACH OF THE UNITS DESCRIBED BELOW

0522004

BK0901PG0009

LOT 32
EXHIBIT A-1

UNIT NO:	A PORTION OF APN	*"USE WEEK" SEASON	
1)	106	42-160-12	WINTER
2)	108	42-170-12	SWING
3)	109	42-180-11	SWING
4)	113	42-190-23	WINTER
5)	114	42-190-24	SWING
6)	117	42-200-23	SUMMER
7)	117	42-200-23	SWING
8)	117	42-200-23	WINTER
9)	117	42-200-23	WINTER
10)	118	42-200-24	WINTER
11)	119	42-210-11	SUMMER



0522004
BK0901PG0010

EXHIBIT "A" (32)

EACH OF THE UNITS DESCRIBED BELOW IN NOS. 1 THROUGH 3 INCLUSIVE

An undivided 1/102nd interest as tenants in common in and to that certain real property and improvements as follows: (A) An un-divided 1/20th interest in and to Lot 32 as shown on Tahoe Village Unit No. 3-13th Amended Map, recorded December 31, 1991, as Document No. 268097, rerecorded as Document No. 269053, Official Records of Douglas County, State of Nevada, excepting therefrom Units 101 through 120 (inclusive) as shown on Tahoe Village Unit No. 3, Fifth Amended Map, recorded October 29, 1981, as Document No. 61612, as corrected by Certificate of Amendment recorded November 23, 1981, as Document No. 62661; and (B) Unit No. **SEE BELOW as shown and defined on said last mentioned map as corrected by said Certificate of Amendment; together with those easements appurtenant thereto and such easements described in the Fourth Amended and Restated Declaration of Time Share Covenants, Conditions and Restrictions for The Ridge Tahoe recorded February 14, 1984, as Document No. 096758, as amended, and as described in The Recitation of Easements Affecting The Ridge Tahoe recorded February 24, 1992, as Document No. 271619, and subject to said Declaration; with the exclusive right to use said interest in Lots 31, 32 or 33 only, for one week every other year in ***SEE BELOW-numbered years in the ***SEE BELOW Season" as defined in and in accordance with said Declaration.

A portion of APN: AS DESCRIBED IN EACH OF THE UNITS DESCRIBED BELOW

0522004
BK0901PG0011

LOT 32 - ALTERNATE USE WEEKS
EXHIBIT A-1

	UNIT NO.	A PORTION OF APN	*"USE WEEK" SEASON	****"USE YEAR"
1)	102	42-140-12	WINTER	ODD
2)	119	42-210-11	SWING	ODD
3)	120	42-210-12	WINTER	ODD

COPY

0522004
BK0901P60012

EXHIBIT "A" (33)

EACH OF THE UNITS DESCRIBED BELOW IN NOS. 1 THROUGH 33 INCLUSIVE

An undivided 1/51st interest as tenants in common in and to that certain real property and improvements as follows: (A) An Undivided 1/20th interest in and to Lot 33 as shown on Tahoe Village Unit No. 3-13th Amended Map, recorded December 31, 1991, as Document No. 268097, rerecorded as Document No. 269053, Official Records of Douglas County, State of Nevada, excepting therefrom Units 121 to 140 (inclusive) as shown on that certain Condominium Plan recorded August 20, 1982, as Document No. 70305; and (B) Unit No. **SEE BELOW as shown and defined on said Condominium Plan; together with those easements appurtenant thereto and such easements described in the Fourth Amended and Restated Declaration of Time Share Covenants, Conditions and Restrictions for the Ridge Tahoe recorded February 14, 1984, as Document No. 096758, as amended, and in the Declaration of Annexation of The Ridge Tahoe Phase III recorded February 21, 1984, as Document No. 097150, as amended by document recorded October 15, 1990, as Document No. 236691, and as described in the Recitation of Easements Affection The Ridge Tahoe recorded February 24, 1992, as Document No. 271619, and subject to said Declarations; with the exclusive right to use said interest in Lots 31, 32, or 33 only, for one week each year in the ***SEE BELOW Season" as defined in and in accordance with said Declarations.

A portion of APN: AS DESCRIBED IN EACH OF THE UNITS DESCRIBED BELOW

0522004
BK0901PG0013

LOT 33
EXHIBIT A-1

UNIT NO.	A PORTION OF APN	*"USE WEEK" SEASON	
1)	121	42-140-13	SWING
2)	121	42-140-13	WINTER
3)	122	42-140-14	WINTER
4)	123	42-150-13	WINTER
5)	123	42-150-13	WINTER
6)	124	42-150-14	WINTER
7)	126	42-160-14	SWING
8)	126	42-160-14	SWING
9)	126	42-160-14	WINTER
10)	126	42-160-14	WINTER
11)	127	42-170-13	WINTER
12)	128	42-170-14	SWING
13)	128	42-170-14	SWING
14)	128	42-170-14	WINTER
15)	128	42-170-14	WINTER
16)	128	42-170-14	WINTER
17)	129	42-180-13	SUMMER
18)	131	42-190-25	WINTER
19)	131	42-190-25	WINTER
20)	134	42-190-28	WINTER
21)	134	42-190-28	WINTER
22)	135	42-200-25	WINTER
23)	135	42-200-25	WINTER
24)	135	42-200-25	WINTER
25)	136	42-200-26	WINTER
26)	136	42-200-26	WINTER
27)	139	42-210-13	WINTER
28)	139	42-210-13	WINTER
29)	140	42-210-14	WINTER
30)	140	42-210-14	WINTER
31)	140	42-210-14	WINTER
32)	140	42-210-14	WINTER
33)	140	42-210-14	WINTER

0522004

BK0901PG0014

EXHIBIT "A" (33)

EACH OF THE UNITS DESCRIBED BELOW IN NOS. 1 THROUGH 7 INCLUSIVE
An undivided 1/102nd interest as tenants in common in and to that certain real property and improvements as follows: (A) An Undivided 1/20th interest in and to Lot 33 as shown on Tahoe Village Unit No. 3-13th Amended Map, recorded December 31, 1991, as Document No. 268097, rerecorded as Document No. 269053, Official Records of Douglas County, State of Nevada, excepting therefrom Units 121 to 140 (inclusive) as shown on that certain Condominium Plan recorded August 20, 1982, as Document No. 70305; and (B) Unit No. **SEE BELOW as shown and defined on said Condominium Plan; together with those easements appurtenant thereto and such easements described in the Fourth Amended and Restated Declaration of Time Share Covenants, Conditions and Restrictions for the Ridge Tahoe recorded February 14, 1984, as Document No. 096758, as amended, and in the Declaration of Annexation of The Ridge Tahoe Phase III recorded February 21, 1984, as Document No. 097150, as amended by document recorded October 15, 1990, as Document No. 236691, and as described in the Recitation of Easements Affection The Ridge Tahoe recorded February 24, 1992, as Document No. 271619, and subject to said Declarations; with the exclusive right to use said interest in Lots 31, 32, or 33 only, for one week every other year in ***SEE BELOW numbered years in the ***SEE BELOW "Season" as defined in and in accordance with said Declarations.

A portion of APN: AS DESCRIBED IN EACH OF THE UNITS DESCRIBED BELOW

0522004

BK0901PG0015

LOT 33 - ALTERNATE USE WEEKS
EXHIBIT A-1

	UNIT NO.	A PORTION OF APN	*"USE WEEK" SEASON	****"USE YEAR"
1)	122	42-140-14	WINTER	ODD
2)	124	42-150-14	WINTER	EVEN
3)	129	42-180-13	SUMMER	ODD
4)	130	42-180-14	WINTER	EVEN
5)	132	42-190-26	WINTER	ODD
6)	134	42-190-28	SUMMER	ODD
7)	140	42-210-14	SWING	EVEN

COPY

EXHIBIT "A" (34)

EACH OF THE UNITS DESCRIBED BELOW IN NOS. 1 THROUGH 27 INCLUSIVE

An undivided 1/51st interest as tenants in common in and to that certain real property and improvements as follows: (A) an undivided 1/38th interest in and to Lot 34 as shown on Tahoe Village Unit No. 3-13th Amended Map, recorded December 31, 1991, as Document 268097, rerecorded as Document No. 269053, Official Records of Douglas County, State of Nevada, excepting therefrom Units 001 to 038 as shown on that certain Condominium Plan recorded June 22, 1987, as Document No. 156903; and (B) Unit No. **SEE BELOW as shown and defined on said Condominium Plan; together with those easements appurtenant thereto and such easements described in the Fourth Amended and Restated Declaration of Time Share Covenants, Conditions and Restrictions for The Ridge Tahoe recorded February 14, 1984, as Document No. 096758, as amended, and in the Declaration of Annexation of The Ridge Tahoe recorded February 21, 1984, as Document No. 097150, as amended, by Documents recorded October 15, 1990, June 22, 1987 and November 10, 1987 as Document Nos. 236691, 156904 and 166130, and as described in the Recitation of Easements Affecting The Ridge Tahoe recorded February 24, 1992, as Document No. 271619, and subject to said Declarations; with the exclusive right to use said interest in the same unit type conveyed, in Lot 34 only, for one week each year in the ***SEE BELOW "Season" as defined in and in accordance with said Declarations.

A portion of APN: AS DESCRIBED IN EACH OF THE UNITS DESCRIBED BELOW

0522004

BK0901PG0017

LOT 34
EXHIBIT A-1

UNIT NO.	A PORTION OF APN	*"USE WEEK" SEASON	
1)	001	42-261-01	SWING
2)	003	42-261-01	SWING
3)	015	42-261-15	SWING
4)	017	42-261-17	SWING
5)	018	42-261-18	SWING
6)	020	42-261-20	SWING
7)	022	42-261-22	SWING
8)	024	42-261-24	SWING
9)	024	42-261-24	SWING
10)	025	42-261-25	SWING
11)	031	42-261-31	SWING
12)	034	42-261-34	PRIME
13)	034	42-261-34	PRIME
14)	034	42-261-34	PRIME
15)	034	42-261-34	PRIME
16)	034	42-261-34	PRIME
17)	034	42-261-34	PRIME
18)	034	42-261-34	SWING
19)	034	42-261-34	SWING
20)	034	42-261-34	SWING
21)	034	42-261-34	SWING
22)	034	42-261-34	SWING
23)	034	42-261-34	SWING
24)	034	42-261-34	SWING
25)	036	42-261-36	PRIME
26)	038	42-261-38	PRIME
27)	038	42-261-38	PRIME

0522004
BK0901PG0018

EXHIBIT "A" (34)

EACH OF THE UNITS DESCRIBED BELOW IN NOS. 1 THROUGH 8 INCLUSIVE

An undivided 1/102nd interest as tenants in common in and to that certain real property and improvements as follows: (A) an undivided 1/38th interest in and to Lot 34 as shown on Tahoe Village Unit No. 3-13th Amended Map, recorded December 31, 1991, as Document 268097, rerecorded as Document No. 269053, Official Records of Douglas County, State of Nevada, excepting therefrom Units 001 to 038 as shown on that certain Condominium Plan recorded June 22, 1987, as Document No. 156903; and (B) Unit No. ** SEE BELOW as shown and defined on said Condominium Plan; together with those easements appurtenant thereto and such easements described in the Fourth Amended and Restated Declaration of Time Share Covenants, Conditions and Restrictions for The Ridge Tahoe recorded February 14, 1984, as Document No. 096758, as amended, and in the Declaration of Annexation of The Ridge Tahoe recorded February 21, 1984, as Document No. 097150, as amended, by Documents recorded October 15, 1990, June 22, 1987 and November 10, 1987 as Document Nos. 236691, 156904 and 166130, and as described in the Recitation of Easements Affecting The Ridge Tahoe recorded February 24, 1992, as Document No. 271619, and subject to said Declarations; with the exclusive right to use said interest in the same unit type conveyed, in Lot 34 only, for one week every other year in ***SEE BELOW numbered years in the ***SEE BELOW "Season" as defined in and in accordance with said Declarations.

A portion of APN: AS DESCRIBED IN EACH OF THE UNITS DESCRIBED BELOW

0522004
BK0901PG0019

LOT 34 - ALTERNATE USE WEEKS
EXHIBIT A-1

UNIT NO.	A PORTION OF APN	*"USE WEEK" SEASON	****"USE YEAR"	
1).	002	42-261-02	SWING	EVEN
2).	003	42-261-03	SWING	ODD
3).	009	42-261-09	SWING	ODD
4).	012	42-261-12	SWING	EVEN
5).	016	42-261-16	SWING	ODD
6).	017	42-261-17	SWING	EVEN
7).	021	42-261-21	PRIME	EVEN
8).	033	42-261-33	SWING	EVEN

COPY

EXHIBIT "A" (37)

EACH OF THE UNITS DESCRIBED BELOW IN NOS. 1 THROUGH 6 INCLUSIVE

An undivided 1/51st interest as tenants in common in and to that certain real property and improvements as follows: (A) An undivided 1\106th interest in and to Lot 37 as shown on Tahoe Village Unit No. 3-13th Amended Map, recorded December 31, 1991, as Document No. 268097, rerecorded as Document No. 269053, Official Records of Douglas County, State of Nevada, excepting therefrom Units 039 through 080 (inclusive) and Units 141 through 204 (inclusive) as shown on that certain Condominium Plan Recorded July 14, 1988, as Document No. 182057; and (B) Unit No. **SEE BELOW as shown and defined on said Condominium Plan; together with those easements appurtenant thereto and such easements described in the Fourth Amended and Restated Declaration of Time Share Covenants, Conditions and Restrictions for The Ridge Tahoe recorded February 14, 1984, as Document No. 096758, as amended, and in the Declaration of Annexation of The Ridge Tahoe Phase Five recorded August 18, 1988, as Document No. 184461, as amended, and as described in the Recitation of Easements Affecting the Ridge Tahoe recorded February 24, 1992, as Document No. 271619, and subject to said Declarations; with the exclusive right to use said interest in Lot 37 only, for one week each year in the ***SEE BELOW "Season" as defined in and in accordance with said Declarations.

A portion of APN: AS DESCRIBED IN EACH OF THE UNITS DESCRIBED BELOW

0522004

BK0901PG0021

LOT 37
EXHIBIT A-1

UNIT NO.	A PORTION OF APN	*"USE WEEK" SEASON
1) 039	42-281-01	PRIME
2) 066	42-283-12	PRIME
3) 066	42-283-12	PRIME
4) 068	42-284-02	PRIME
5) 145	42-285-03	PRIME
6) 150	42-285-08	SWING

COPY

0522004

BK0901PG0022

EXHIBIT "A" (37)

EACH OF THE UNITS DESCRIBED BELOW IN NOS. 1 THROUGH 29 INCLUSIVE

An undivided 1/102nd interest as tenants in common in and to that certain real property and improvements as follows: (A) An undivided 1/106th interest in and to Lot 37 as shown on Tahoe Village Unit No. 3-13th Amended Map, recorded December 31, 1991, as Document No. 268097, rerecorded as Document No. 269053, Official Records of Douglas County, State of Nevada, excepting therefrom Units 039 through 080 (inclusive) and Units 141 through 204 (inclusive) as shown on that certain Condominium Plan Recorded July 14, 1988, as Document No. 182057; and (B) Unit No. **SEE BELOW as shown and defined on said Condominium Plan; together with those easements appurtenant thereto and such easements described in the Fourth Amended and Restated Declaration of Time Share Covenants, Conditions and Restrictions for The Ridge Tahoe recorded February 14, 1984, as Document No. 096758, as amended, and in the Declaration of Annexation of The Ridge Tahoe Phase Five recorded August 18, 1988, as Document No. 184461, as amended, and as described in the Recitation of Easements Affecting the Ridge Tahoe recorded February 24, 1992, as Document No. 271619, and subject to said Declarations; with the exclusive right to use said interest in Lot 37 only, for one week every other year in the ****SEE BELOW -numbered years in the ***SEE BELOW "Season" as defined in and in accordance with said Declarations.

A portion of APN: AS DESCRIBED IN EACH OF THE UNITS DESCRIBED BELOW

0522004
BK0901PG0023

LOT 37 - ALTERNATE USE WEEKS
EXHIBIT A-1

UNIT NO.	A PORTION OF APN	*"USE WEEK" SEASON	****"USE YEAR"	
1)	042	42-281-04	SWING	EVEN
2)	046	42-281-08	PRIME	ODD
3)	053	42-282-07	SWING	ODD
4)	057	42-283-03	SWING	ODD
5)	057	42-283-03	SWING	ODD
6)	058	42-283-04	PRIME	ODD
7)	064	42-283-10	SWING	EVEN
8)	065	42-283-11	SWING	ODD
9)	069	42-284-03	SWING	EVEN
10)	141	42-284-15	PRIME	ODD
11)	141	42-284-15	PRIME	ODD
12)	151	42-285-09	SWING	ODD
13)	152	42-285-10	SWING	ODD
14)	152	42-285-10	SWING	ODD
15)	154	42-285-12	SWING	EVEN
16)	157	42-285-15	PRIME	ODD
17)	162	42-286-04	SWING	ODD
18)	163	42-286-05	SWING	ODD
19)	163	42-286-05	SWING	ODD
20)	165	42-286-07	SWING	ODD
21)	169	42-286-11	PRIME	ODD
22)	169	42-286-11	SWING	ODD
23)	180	42-287-06	PRIME	ODD
24)	181	42-287-07	SWING	ODD
25)	186	42-287-12	SWING	ODD
26)	195	42-288-05	SWING	EVEN
27)	196	42-288-06	SWING	ODD
28)	198	42-288-08	SWING	ODD
29)	198	42-288-08	SWING	ODD

0522004
BK0901PG0024

EXHIBIT "A" (42)

EACH OF THE UNITS DESCRIBED BELOW IN NOS. 1 THROUGH 5 INCLUSIVE

An undivided 1/102nd interest as tenants in common in and to that certain real property and improvements as follows: (A) An undivided 1/48ths interest in and to Lot 42 as shown on Tahoe Village Unit No. 3-14th amended Map, recorded April 1, 1994, as Document No. 333985, Official Records of Douglas County, State of Nevada, excepting therefrom Units 255 through 302 (inclusive) as shown on said map; and (B) Unit No. **SEE BELOW as shown and defined on said map; together with those easements appurtenant thereto and such easements described in the Fourth Amended and Restated Declaration of Time Share Covenants, Conditions and Restrictions for The Ridge Tahoe recorded February 14, 1984, as Document No. 096758, as amended, and in the Declaration of Annexation of The Ridge Tahoe Phase Seven recorded April 26, 1995, as Document No. 360927, as amended by Amended and Restated Declaration of Annexation of The Ridge Tahoe Phase Seven, recorded May 4, 1995, as Document No. 361461, and as further amended by the Second Amendment to Declaration of Annexation of The Ridge Tahoe Phase Seven recorded on October 17, 1995 as Document No. 372905, and as described in the First Amended Recitation of Easements Affecting The Ridge Tahoe recorded June 9, 1995 as Document No. 363815, and subject to said Declarations; with the exclusive right to use said interest, in Lot 42 only, for one week every other year in ***SEE BELOW -numbered years in accordance with said Declarations.

Together with a 13 - foot wide easement located within a portion of Section 30, Township 13 North, Range 19 East, MDB&M, Douglas County, Nevada, being more particularly described as follows:

BEGINNING at the Northwest corner of this easement said point bears S. 43°19'06" E., 472.67 feet from Control Point "C" as shown on the Tahoe Village Unit No. 3, 13th Amended Map, Document No. 269053 of the Douglas County Recorder's Office;

thence S. 52°20'29" E., 24.92 feet to a point on the Northerly line of Lot 36 as shown on said 13th Amended Map;
thence S. 14°00'00" W., along said Northerly line, 14.19 feet;
thence N. 52°20'29" W., 30.59 feet;
thence N. 37°33'12" E., 13.00 feet to the POINT OF BEGINNING.

A portion of APN: 42-010-40

UNIT NO.	*USE YEAR
1) 261	EVEN
2) 263	EVEN
3) 265	ODD
4) 285	ODD
5) 288	ODD

0522004

BK0901PG0025

EXHIBIT "A" (42)

EACH OF THE UNITS DESCRIBED BELOW IN NOS. 1 THROUGH 4 INCLUSIVE

An undivided 1/51st interest as tenants in common in and to that certain real property and improvements as follows: (A) An undivided 1/48ths interest in and to Lot 42 as shown on Tahoe Village Unit No. 3-14th amended Map, recorded April 1, 1994, as Document No. 333985, Official Records of Douglas County, State of Nevada, excepting therefrom Units 255 through 302 (inclusive) as shown on said map; and (B) Unit No. **SEE BELOW as shown and defined on said map; together with those easements appurtenant thereto and such easements described in the Fourth Amended and Restated Declaration of Time Share Covenants, Conditions and Restrictions for The Ridge Tahoe recorded February 14, 1984, as Document No. 096758, as amended, and in the Declaration of Annexation of The Ridge Tahoe Phase Seven recorded April 26, 1995, as Document No. 360927, as amended by Amended and Restated Declaration of Annexation of The Ridge Tahoe Phase Seven, recorded May 4, 1995, as Document No. 361461, and as further amended by the Second Amendment to Declaration of Annexation of The Ridge Tahoe Phase Seven recorded on October 17, 1995 as Document No. 372905, and as described in the First Amended Recitation of Easements Affecting The Ridge Tahoe recorded June 9, 1995 as Document No. 363815, and subject to said Declarations; with the exclusive right to use said interest, in Lot 42 only, for one week each year in accordance with said Declarations.

Together with a 13 - foot wide easement located within a portion of Section 30, Township 13 North, Range 19 East, MDB&M, Douglas County, Nevada, being more particularly described as follows:

BEGINNING at the Northwest corner of this easement said point bears S. 43°19'06" E., 472.67 feet from Control Point "C" as shown on the Tahoe Village Unit No. 3, 13th Amended Map, Document No. 269053 of the Douglas County Recorder's Office;

thence S. 52°20'29" E., 24.92 feet to a point on the Northerly line of Lot 36 as shown on said 13th Amended Map;
thence S. 14°00'00" W., along said Northerly line, 14.19 feet;
thence N. 52°20'29" W., 30.59 feet;
thence N. 37°33'12" E., 13.00 feet to the POINT OF BEGINNING.

A portion of APN: 42-010-40

**UNIT NO.

- 1) 275
- 2) 279
- 3) 280
- 4) 294

REQUESTED BY
STEWART TITLE of DOUGLAS COUNTY
IN OFFICIAL RECORDS OF
DOUGLAS CO., NEVADA

2001 SEP -4 AM 9:51

LINDA SLATER
RECORDER

\$ 3200 PAID BC DEPUTY

0522004
BK0901PG0026