

NOTICE OF CLAIMS OF LIEN

NOTICE IS HEREBY GIVEN that THE RIDGE SIERRA PROPERTY OWNERS' ASSOCIATION, a Nevada corporation, hereby claims liens upon the real property described on EXHIBIT "B" attached hereto and made a part hereof, for unpaid assessments.

These liens are claimed pursuant to the provisions of Chapter 119A of Nevada Revised Statutes for assessments made in accordance with the First Amended Restated Declaration of Time Shares Restrictions recorded in the Office of the Recorder of Douglas County, Nevada, on May 14, 1986, as Document No. 134786, and the Second Amended and Restated Declaration of Time Share Covenants, Conditions and Restrictions for THE RIDGE SIERRA, made by HARLESK MANAGEMENT, INC., a Nevada corporation, recorded August 5, 1988, in Book 888 of Official Records at Page 807, Douglas County, Nevada, as Document No. 183661, and any modifications or amendments thereto.


The amount past due, unpaid and still owing, as of the date of this notice, is shown on EXHIBIT "A" attached hereto and made a part hereof, plus interest thereon, collection costs, reasonable Attorney fees, monetary penalties imposed by the Association, title search fees, the fees of the Authorized Representative or Agent of the Association incurred in connection with the preparation, recordation and foreclosure of this lien, and any sums accruing after the date of this notice, together with all other costs and expenses, including all costs of the sale allowed by law.

The real property upon which these liens are claimed is situate in the County of Douglas, State of Nevada, and is described on EXHIBIT "B" attached hereto and made a part hereof.

To determine the amounts required for redemption, you may contact Lolly Lane at 775-355-4040 ext. 210.


DATED: 8/30/01


THE RIDGE SIERRA PROPERTY OWNERS' Association, a Nevada corporation, by INTERVAL MANAGEMENT, INC., a Nevada corporation, its Agent


L. E. ALLISON, Vice President

STATE OF NEVADA)
)ss:
COUNTY OF WASHOE)

This instrument was acknowledged before me on August 30, 2001 by L. E. ALLISON, Vice President of INTERVAL MANAGEMENT, INC., a Nevada corporation, as Agent for THE RIDGE SIERRA PROPERTY OWNERS' ASSOCIATION, a Nevada corporation.


NOTARY PUBLIC



WHEN RECORDED RETURN TO:

✓ INTERVAL MANAGEMENT, INC., Grantee
515 Nichols Blvd.
Sparks, NV 89431

0522132

BK0901PG0560

EXHIBIT "A"

NAME	INTERVAL #	AMOUNT DELINQUENT	F/C & RECON FEES	TOTAL DUE
AMBERS, Harry E. and Kim	017-11-0	\$ 407.22	\$ 250.00	\$ 657.22
BEGNELL, Gene F. and Cheryl L.	018-42-B	\$ 535.44	\$ 250.00	\$ 785.44
BOWERS, Michael Francis Sr. and TOMASCO-BOWERS, Nancy	005-43-E	\$ 397.22	\$250.00	\$ 647.22
CANO, Robert and Diane M.	010-07-B	\$ 641.44	\$ 250.00	\$ 891.44
CASSEL, Jimmy R. Jr. and Karen L.	036-17-B	\$ 2,607.44	\$ 250.00	\$ 2,857.44
CRAMER, David A. and Barbara C.	019-34-B	\$ 631.44	\$ 250.00	\$ 881.44
DOMINGUEZ, Hillario Jr. and Patricia	030-17-B	\$ 2,557.44	\$ 332.00	\$ 2,889.44
FIORITO, James V.	029-29-B	\$ 2,073.44	\$ 332.00	\$ 2,405.44
HUDSON, Robert R. and Ellen R.	009-38-B	\$ 631.44	\$ 250.00	\$ 881.44
HULSE, Richard E.	004-38-B	\$ 631.44	\$ 250.00	\$ 881.44
JONES, Eugene H. and Marlene N.	020-33-B	\$ 631.44	\$ 250.00	\$ 881.44
JONES, Harold A. and Clarece T.	025-37-B	\$ 621.44	\$ 332.00	\$ 953.44
KHUDANPUR, Anant	009-13-B	\$ 1,923.44	\$ 250.00	\$ 2,173.44
LEVERENZ, Dean and Nancy	029-33-B	\$ 4,233.43	\$ 250.00	\$ 4,483.43
LEVY, Anna	018-44-B	\$ 639.49	\$ 250.00	\$ 889.49
MATCHAM, Robert M.	004-10-B	\$ 631.44	\$ 250.00	\$ 881.44
MCFIE, J. Robert and Michele and CONWAY, J. Barry and Lesley	036-03-B	\$ 841.44	\$ 250.00	\$ 1,091.44
MITCHELL, Dwight	023-22-B	\$ 631.44	\$ 250.00	\$ 881.44
MORGAN, Gerald and Marietta	033-25-B	\$ 1,780.44	\$ 250.00	\$ 2,030.44
OSNAYA, Virginia	027-29-B	\$ 5,556.42	\$ 332.00	\$ 5,888.42
POWLEY, Timothy Dwight and Ana-Maria	016-50-B	\$ 691.44	\$ 250.00	\$ 941.44
PRICE, Stevens B. and Janet L.	008-07-E	\$ 407.22	\$ 250.00	\$ 657.22
RAYNOR, Frederick G. and Ethel M.	025-36-B	\$ 1,283.44	\$ 250.00	\$ 1,533.44
REGIS, David A. and Diana P.	010-08-B	\$ 631.44	\$ 250.00	\$ 881.44
RUTTENBERG, Gloria M.	028-49-B	\$ 631.44	\$ 250.00	\$ 881.44
RUTZ, Karen R.	031-23-E	\$ 407.22	\$ 332.00	\$ 739.22
RYDMAN, Michael J. and Lynn M.	034-20-B	\$ 3,090.44	\$ 332.00	\$ 3,422.44
ST. JOHN, Dennis S. and Sharon J.	011-15-B	\$ 631.44	\$ 332.00	\$ 963.44
STROTHER, James O. and Shirley I.	002-44-B	\$ 631.44	\$ 250.00	\$ 881.44
SWENSON, Dennis L. and Sharon K.	034-16-B	\$ 631.44	\$ 250.00	\$ 881.44
TSUDA, Harvey K. and June M.	025-38-B	\$ 1,082.48	\$ 332.00	\$ 1,414.48
VAN BOOM, Gregory M.	012-40-B	\$ 631.44	\$ 250.00	\$ 881.44
VON BRANDT, John E. and Carol E.	004-45-0	\$ 334.22	\$ 250.00	\$ 584.22
WENRICH, David Thomas and Penny Schwind	014-43-B	\$ 1,018.44	\$ 250.00	\$ 1,268.44
ZIERAU, Randall L. and Lynda R.	027-17-B	\$ 631.44	\$ 332.00	\$ 963.44

EXHIBIT "B"

A time share estate located at and known as THE RIDGE SIERRA, situate at the Kingsbury Grade, Douglas County, Nevada.

0522132

BK0901PG0561

COPY

REQUESTED BY
Century 21
IN OFFICIAL RECORDS OF
DOUGLAS CO., NEVADA

2001 SEP -5 AM 9: 31

LINDA SLATER
RECORDER

\$ 9.00 PAID 2 DEPUTY

0522132

BK0901PG0562