

A.P.N. # 11-320-040

RECORDING REQUESTED BY:
STEWART TITLE COMPANY
WHEN RECORDED MAIL TO:
MAIL TAX STATEMENTS TO:

R.P.T.T. \$ 245.70
ESCROW NO. 010202277
Full Value

BRIAN C. HALLORAN
PO Box 999
Bethel Island, CA 94511

GRANT, BARGAIN, SALE DEED


THIS INDENTURE WITNESSETH: That **BETTY LOU WALIN, AN UNMARRIED WOMAN**

in consideration of \$10.00, the receipt of which is hereby acknowledged, does hereby Grant, Bargain Sell and Convey to **BRIAN C. HALLORAN, AN UNMARRIED MAN**


and to the heirs and assigns of such Grantee forever, all that real property situated in the **unincorporated area** County of **DOUGLAS** State of Nevada, bounded and described as follows:
SEE EXHIBIT "A" ATTACHED HERETO AND MADE A PART HEREOF

Together with all and singular the tenements, hereditaments and appurtenances thereunto belonging or in anywise appertaining, and any reversions, remainders, rents, issues or profits thereof.

DATE: **October 11, 2001**



BETTY LOU WALIN



STATE OF Nevada }
COUNTY OF Douglas } ss.

This instrument was acknowledged before me on 10-12-01,
by, **BETTY LOU WALIN**

Signature Carolyn Coffey
Notary Public

0525393
BK1001PG5401

EXHIBIT "A"


LEGAL DESCRIPTION

ESCROW NO.: 010202277

Unit D, as set forth on that Condominium Map of Lot 419, Second Amended Map of Summit Village recorded May 26, 1981 in Book 581 of Official Records, at Page 1448, Douglas County, Nevada, said map being a Condominium Map of Lot 419, as shown on the Second Amended Map of Summit Village, recorded in the Office of the County Recorder of Douglas County, Nevada, on January 13, 1969.

Together with an undivided 1/4 interest in the common area, as shown and set forth on said condominium map.

Assessors Parcel No. 11-320-040



REQUESTED BY
STEWART TITLE of DOUGLAS COUNTY
IN OFFICIAL RECORDS OF
DOUGLAS CO., NEVADA

2001 OCT 17 PM 3: 33

LINDA SLATER
RECORDER

\$15⁰⁰ PAID *kg* DEPUTY

0525393
BK 1001 PG 5402