

010702484

APNs: 1219-13-000-008; 1219-13-000-009; 1219-13-000-010;  
1219-14-002-029; 1219-14-002-030; 1219-23-001-045;  
1219-24-001-001; 1219-24-001-002; 1219-24-001-003;  
1219-24-002-001; 1219-24-002-002; 1219-24-002-003;  
1219-24-002-004; 1219-25-001-004; 1220-19-002-006;  
1220-19-002-007; 1220-19-002-008; 1220-30-001-006;  
1220-30-001-009; 1220-30-002-009 and 1219-25-001-005

Escrow No. 010702484

**WHEN RECORDED, MAIL TO:**

NATHAN LEISING  
626 HIGHWAY 88  
GARDNERVILLE, NV. 89410

THIS INSTRUMENT IS BEING RECORDED AS AN  
AUTOMATICATION ONLY. NO LIABILITY, PROMISE  
OR WARRANTY IS ASSUMED AS TO ITS VALIDITY  
OR SUFFICIENCY NOR AS TO ITS EFFECT, IF ANY,  
UPON TITLE TO ANY REAL PROPERTY DESCRIBED  
THEREIN.

STEWART TITLE OF DOUGLAS COUNTY

**MAIL TAX STATEMENTS TO:**

SAME AS ABOVE

**BOUNDARY LINE ADJUSTMENT DEED**

This Boundary Line Adjustment Deed is made this 24<sup>th</sup> day of October, 2001,  
by **FLYING EAGLE RANCH, LLC**, a Nevada limited liability company, as Grantor and  
Grantee, as applicable, (whose address is: 626 HIGHWAY 88, GARDNERVILLE, NEVADA),  
with reference to the following facts, and is as follows: 89410

**RECITALS:**

A. Grantor is the present owner of those certain parcels of real property situate in the  
County of Douglas, State of Nevada, more particularly described in **Exhibit "A"** attached hereto and  
incorporated herein by this reference (collectively, the "Parcels").

B. The Parcels share various common boundary lines, and Grantor and Grantee desire  
to adjust such common boundary lines.

NOW, THEREFORE, for a valuable consideration, the receipt and sufficiency of which is  
hereby acknowledged by Grantor, Grantor, for the purpose of adjusting common boundary lines  
between the Parcels, does hereby grant, bargain and sell to Grantee the real property situate in the

1.

Jones Vargas  
Attorneys at Law  
100 W. Liberty St., 12th Floor  
Reno, Nevada 89501  
(775)786-5000

0526216  
BK1001PG8535

County of Douglas, State of Nevada, described more particularly in **Exhibit "B"** attached hereto and incorporated herein by this reference, with the result that the Parcels shall henceforth be described as set forth in **Exhibit "B"** attached hereto.

TOGETHER with the tenements, hereditaments and appurtenances, including easements and water rights, if any, thereto belonging or appertaining, and any reversions, remainders, rents, issues or profits thereof.


DATED: October 24, 2001.

**FLYING EAGLE RANCH, LLC,**  
a Nevada limited liability company

By: Nathan A. Leising  
NATHAN A. LEISING  
Its: Member

STATE OF NEVADA        )  
                                      )ss.  
COUNTY OF DOUGLAS    )

This instrument was acknowledged before me on October 24, 2001, by Nathan A. Leising, as Member of FLYING EAGLE RANCH, LLC, a Nevada limited liability company.



[Signature]  
Notary Public  
My Commission Expires: 4-29-05


**EXHIBIT "A"**

**Legal Description**

**PARCEL 1:**

Parcels 1 through 21, inclusive, as set forth on that certain map entitled "Map of Division Into Large Parcels for NATHAN AND CINDY LEISING", filed September 6, 1995, in the Office of the County Recorder of Douglas County, State of Nevada, as Document No. 369848.

\* \* \*



**DESCRIPTION  
ADJUSTED PARCEL 1  
(A.P.N. 1219-14-002-029)**


A parcel of land located within a portion of Sections 13 and 14, Township 12 North, Range 19 East, Mount Diablo Meridian, Douglas County, Nevada, more particularly described as follows:

Commencing at the northwest corner of Parcel 1 as shown on the Map of Division into Large Parcels for Nathan and Cindy Leising recorded September 6, 1995 in the office of Recorder, Douglas County, Nevada as Document No. 369848, the POINT OF BEGINNING;

thence South 89°53'01" East, 904.40 feet;  
thence North 89°48'28" East, 558.97 feet;  
thence South 00°11'32" East, 1255.31 feet;  
thence South 89°48'28" West, 1309.76 feet;  
thence North 07°08'29" West, 1269.51 feet to the POINT OF BEGINNING,  
containing 40.00 acres, more or less.

Note: Refer this description to your title company before incorporating into any legal document.

Prepared By: R.O. ANDERSON ENGINEERING, INC.  
P.O. Box 2229  
Minden, Nevada 89423



**DESCRIPTION  
ADJUSTED PARCEL 2  
(A.P.N. 1219-13-000-008)**


A parcel of land located within a portion of Section 13, Township 12 North, Range 19 East, Mount Diablo Meridian, Douglas County, Nevada, more particularly described as follows:

Commencing at the northwest corner of Parcel 1 as shown on the Map of Division into Large Parcels for Nathan and Cindy Leising recorded September 6, 1995 in the office of Recorder, Douglas County, Nevada as Document No. 369848;

thence South 89°53'01" East, 904.40 feet;  
thence North 89°48'28" East, 558.97 feet to the POINT OF BEGINNING;  
thence continuing North 89°48'28" East, 694.01 feet;  
thence South 00°11'32" East, 1255.31 feet;  
thence South 89°48'28" West, 694.01 feet;  
thence North 00°11'32" West, 1255.31 feet to the POINT OF BEGINNING,  
containing 20.00 acres, more or less.

Note: Refer this description to your title company before incorporating into any legal document.

Prepared By: R.O. ANDERSON ENGINEERING, INC.  
P.O. Box 2229  
Minden, Nevada 89423



**DESCRIPTION  
ADJUSTED PARCEL 3  
(A.P.N. 1219-13-000-009)**


A parcel of land located within a portion of Section 13, Township 12 North, Range 19 East, Mount Diablo Meridian, Douglas County, Nevada, more particularly described as follows:

Commencing at the northwest corner of Parcel 1 as shown on the Map of Division into Large Parcels for Nathan and Cindy Leising recorded September 6, 1995 in the office of Recorder, Douglas County, Nevada as Document No. 369848;

thence South 89°53'01" East, 904.40 feet;  
thence North 89°48'28" East, 1252.98 feet to the POINT OF BEGINNING;  
thence continuing North 89°48'28" East, 694.01 feet;  
thence South 00°11'32" East, 1255.31 feet;  
thence South 89°48'28" West, 694.01 feet;  
thence North 00°11'32" West, 1255.31 feet to the POINT OF BEGINNING,  
containing 20.00 acres, more or less.

Note: Refer this description to your title company before incorporating into any legal document.

Prepared By: R.O. ANDERSON ENGINEERING, INC.  
P.O. Box 2229  
Minden, Nevada 89423



**DESCRIPTION  
ADJUSTED PARCEL 4  
(A.P.N. 1219-14-002-030)**


A parcel of land located within a portion of Section 13, Township 12 North, Range 19 East, Mount Diablo Meridian, Douglas County, Nevada, more particularly described as follows:

Commencing at the northwest corner of Parcel 1 as shown on the Map of Division into Large Parcels for Nathan and Cindy Leising recorded September 6, 1995 in the office of Recorder, Douglas County, Nevada as Document No. 369848;

thence South 89°53'01" East, 904.40 feet;  
thence North 89°48'28" East, 1946.99 feet to the POINT OF BEGINNING;  
thence continuing North 89°48'28" East, 684.83 feet;  
thence South 01°01'49" East, 1255.45 feet;  
thence South 89°48'28" West, 703.19 feet;  
thence North 00°11'32" West, 1255.31 feet to the POINT OF BEGINNING,  
containing 20.00 acres, more or less.

Note: Refer this description to your title company before incorporating into any legal document.

Prepared By: R.O. ANDERSON ENGINEERING, INC.  
P.O. Box 2229  
Minden, Nevada 89423



**DESCRIPTION  
ADJUSTED PARCEL 5  
(A.P.N. 1219-13-000-010)**

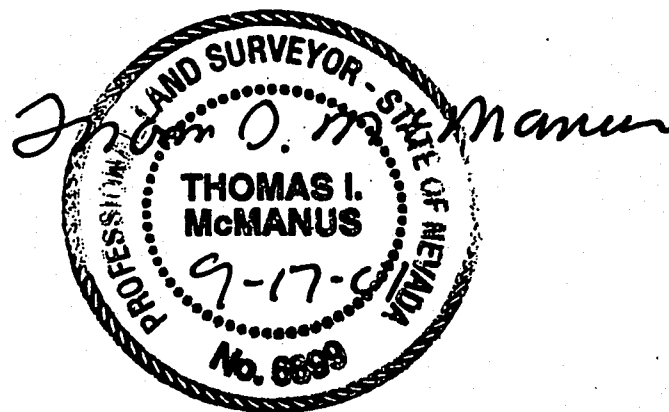
A parcel of land located within a portion of Sections 13 and 24, Township 12 North, Range 19 East, Mount Diablo Meridian, Douglas County, Nevada, more particularly described as follows:

Commencing at the northwest corner of Parcel 1 as shown on the Map of Division into Large Parcels for Nathan and Cindy Leising recorded September 6, 1995 in the office of Recorder, Douglas County, Nevada as Document No. 369848;

thence South 07°08'29" East, 1269.51 feet;  
thence North 89°48'28" East, 1032.55 feet to the POINT OF BEGINNING;  
thence continuing North 89°48'28" East, 2368.42 feet;  
thence South 01°01'49" East, 1399.71 feet;  
thence South 85°53'58" West, 2304.50 feet;  
thence North 06°50'37" West, 774.92 feet;  
thence North 00°11'32" West, 786.94 feet to the POINT OF BEGINNING,  
containing 80.10 acres, more or less.

Note: Refer this description to your title company before incorporating into any legal document.

Prepared By: R.O. ANDERSON ENGINEERING, INC.  
P.O. Box 2229  
Minden, Nevada 89423





**DESCRIPTION  
ADJUSTED PARCEL 6  
(A.P.N. 1219-23-001-045)**


A parcel of land located within a portion of Sections 13 and 14, Township 12 North, Range 19 East, Mount Diablo Meridian, Douglas County, Nevada, more particularly described as follows:

Commencing at the northwest corner of Parcel 1 as shown on the Map of Division into Large Parcels for Nathan and Cindy Leising recorded September 6, 1995 in the office of Recorder, Douglas County, Nevada as Document No. 369848;

thence South 07°08'29" East, 1269.51 feet to the POINT OF BEGINNING;  
thence North 89°48'28" East, 1032.55 feet;  
thence South 00°11'32" East, 786.94 feet;  
thence South 89°48'28" West, 634.00 feet;  
thence South 73°25'14" West, 641.64 feet;  
thence North 23°42'20" East, 648.55 feet;  
thence North 07°08'29" West, 377.79 feet to the POINT OF BEGINNING,  
containing 20.00 acres, more or less.

Note: Refer this description to your title company before incorporating into any legal document.

Prepared By: R.O. ANDERSON ENGINEERING, INC.  
P.O. Box 2229  
Minden, Nevada 89423



**DESCRIPTION  
ADJUSTED PARCEL 7  
(A.P.N. 1219-24-001-001)**


A parcel of land located within a portion of Sections 13, 14, 23 and 24, Township 12 North, Range 19 East, Mount Diablo Meridian, Douglas County, Nevada, more particularly described as follows:

Commencing at the northwest corner of Parcel 1 as shown on the Map of Division into Large Parcels for Nathan and Cindy Leising recorded September 6, 1995 in the office of Recorder, Douglas County, Nevada as Document No. 369848;

thence South 07°08'29" East, 1647.30 feet;  
thence South 23°42'20" West, 648.55 feet to the POINT OF BEGINNING;  
thence North 73°25'14" East, 641.64 feet;  
thence North 89°48'28" East, 634.00 feet;  
thence South 06°50'37" East, 666.68 feet;  
thence South 83°40'37" West, 1267.82 feet;  
thence North 06°19'23" West, 620.12 feet to the POINT OF BEGINNING,  
containing 20.00 acres, more or less.

Note: Refer this description to your title company before incorporating into any legal document.

Prepared By: R.O. ANDERSON ENGINEERING, INC.  
P.O. Box 2229  
Minden, Nevada 89423



**DESCRIPTION  
ADJUSTED PARCEL 8  
(A.P.N. 1219-24-001-002)**


A parcel of land located within a portion of Sections 23 and 24, Township 12 North, Range 19 East, Mount Diablo Meridian, Douglas County, Nevada, more particularly described as follows:

Commencing at the northwest corner of Parcel 1 as shown on the Map of Division into Large Parcels for Nathan and Cindy Leising recorded September 6, 1995 in the office of Recorder, Douglas County, Nevada as Document No. 369848;

thence South 07°08'29" East, 1647.30 feet;  
thence South 23°42'20" West, 648.55 feet;  
thence South 06°19'23" East, 620.12 feet to the POINT OF BEGINNING;  
thence North 83°40'37" East, 1267.82 feet;  
thence South 06°50'37" East, 685.51 feet;  
thence South 83°40'37" West, 1274.04 feet;  
thence North 06°19'23" West, 685.48 feet to the POINT OF BEGINNING,  
containing 20.00 acres, more or less.

Note: Refer this description to your title company before incorporating into any legal document.

Prepared By: R.O. ANDERSON ENGINEERING, INC.  
P.O. Box 2229  
Minden, Nevada 89423



**DESCRIPTION  
ADJUSTED PARCEL 10  
(A.P.N. 1220-19-002-008)**

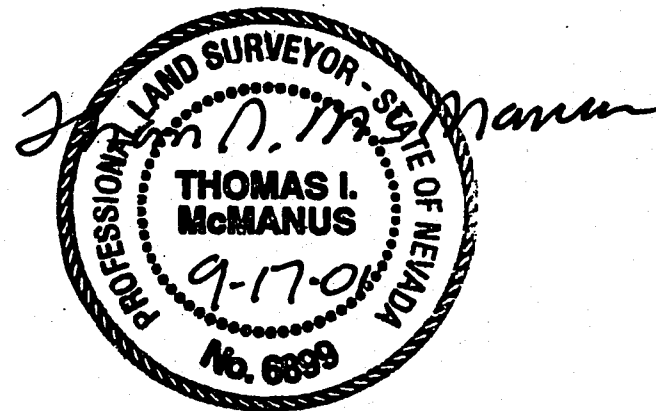
A parcel of land located within a portion of Sections 23 and 24, Township 12 North, Range 19 East, Mount Diablo Meridian, Douglas County, Nevada, more particularly described as follows:

Commencing at the northwest corner of Parcel 1 as shown on the Map of Division into Large Parcels for Nathan and Cindy Leising recorded September 6, 1995 in the office of Recorder, Douglas County, Nevada as Document No. 369848;

thence South 07°08'29" East, 1647.30 feet;  
thence South 23°42'20" West, 648.55 feet;  
thence South 06°19'23" East, 1305.60 feet to the POINT OF BEGINNING;  
thence North 83°40'37" East, 1274.04 feet;  
thence South 06°50'37" East, 1224.49 feet;  
thence South 74°35'34" West, 1301.49 feet;  
thence North 06°19'23" West, 1429.92 feet to the POINT OF BEGINNING,  
containing 39.00 acres, more or less.

Note: Refer this description to your title company before incorporating into any legal document.

Prepared By: R.O. ANDERSON ENGINEERING, INC.  
P.O. Box 2229  
Minden, Nevada 89423



**DESCRIPTION  
ADJUSTED PARCEL 11  
(A.P.N. 1219-24-002-001)**


A parcel of land located within a portion of Section 24, Township 12 North, Range 19 East, Mount Diablo Meridian, Douglas County, Nevada, more particularly described as follows:

Commencing at the northwest corner of Parcel 1 as shown on the Map of Division into Large Parcels for Nathan and Cindy Leising recorded September 6, 1995 in the office of Recorder, Douglas County, Nevada as Document No. 369848;

thence South 07°08'29" East, 1647.30 feet;  
thence South 23°42'20" West, 648.55 feet;  
thence South 06°19'23" East, 2735.52 feet;  
thence North 74°35'34" East, 1301.49 feet to the POINT OF BEGINNING;  
thence North 06°50'37" West, 1801.76 feet;  
thence North 85°53'58" East, 2304.50 feet;  
thence South 01°18'12" West, 1388.49 feet;  
thence South 74°35'34" West, 2128.83 feet to the POINT OF BEGINNING,  
containing 80.10 acres, more or less.

Note: Refer this description to your title company before incorporating into any legal document.

Prepared By: R.O. ANDERSON ENGINEERING, INC.  
P.O. Box 2229  
Minden, Nevada 89423



**DESCRIPTION  
ADJUSTED PARCEL 12  
(A.P.N. 1219-24-002-002)**


A parcel of land located within a portion of Section 24, Township 12 North, Range 19 East and Section 19, Township 12 North, Range 20 East, Mount Diablo Meridian, Douglas County, Nevada, more particularly described as follows:

Commencing at the northwest corner of Parcel 11 as shown on the Map of Division into Large Parcels for Nathan and Cindy Leising recorded September 6, 1995 in the office of Recorder, Douglas County, Nevada as Document No. 369848;

thence North 71°04'30" East, 2658.64 feet to the POINT OF BEGINNING;  
thence North 15°55'05" West, 845.09 feet;  
thence North 53°40'13" West, 71.43 feet;  
thence North 87°16'51" East, 41.20 feet;  
thence South 86°52'49" East, 2291.08 feet;  
thence South 49°59'23" East, 508.12 feet;  
thence South 00°30'30" West, 1083.01 feet;  
thence North 89°36'57" West, 2249.96 feet;  
thence North 14°19'47" West, 683.57 feet to the POINT OF BEGINNING,  
containing 80.27 acres, more or less.

Note: Refer this description to your title company before incorporating into any legal document.

Prepared By: R.O. ANDERSON ENGINEERING, INC.  
P.O. Box 2229  
Minden, Nevada 89423



**DESCRIPTION  
ADJUSTED PARCEL 13  
(A.P.N. 1219-24-002-004)**

A parcel of land located within a portion of Section 24, Township 12 North, Range 19 East and Section 19, Township 12 North, Range 20 East, Mount Diablo Meridian, Douglas County, Nevada, more particularly described as follows:

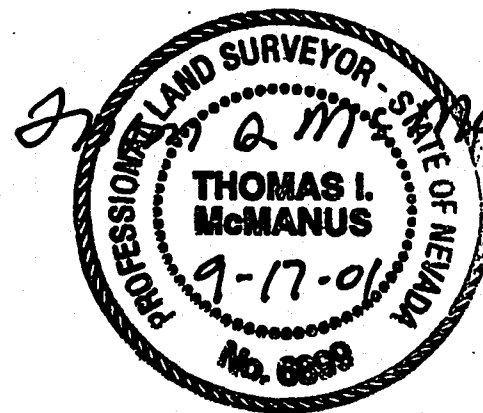
Commencing at the northwest corner of Parcel 11 as shown on the Map of Division into Large Parcels for Nathan and Cindy Leising recorded September 6, 1995 in the office of Recorder, Douglas County, Nevada as Document No. 369848;

thence North 71°04'30" East, 2658.64 feet;  
thence South 14°19'47" East, 683.57 feet to the POINT OF BEGINNING;  
thence South 89°36'57" East, 2249.96 feet;  
thence South 00°30'30" West, 1008.50 feet;  
thence South 71°14'22" West, 1889.70 feet;  
thence North 15°22'01" West, 936.91 feet;  
thence North 15°36'39" West, 755.77 feet to the POINT OF BEGINNING,

containing 62.67 acres, more or less.

Note: Refer this description to your title company before incorporating into any legal document.

Prepared By: R.O. ANDERSON ENGINEERING, INC.  
P.O. Box 2229  
Minden, Nevada 89423



**DESCRIPTION  
ADJUSTED PARCEL 14  
(A.P.N. 1219-24-002-003)**


A parcel of land located within a portion of Section 24, Township 12 North, Range 19 East, Mount Diablo Meridian, Douglas County, Nevada, more particularly described as follows:

Commencing at the northwest corner of Parcel 11 as shown on the Map of Division into Large Parcels for Nathan and Cindy Leising recorded September 6, 1995 in the office of Recorder, Douglas County, Nevada as Document No. 369848, the POINT OF BEGINNING;

thence North 71°04'30" East, 2658.64 feet;  
thence South 14°19'47" East, 683.57 feet;  
thence South 15°36'39" East, 755.77 feet;  
thence South 73°45'37" West, 2574.81 feet;  
thence North 18°24'40" West, 1315.30 feet to the POINT OF BEGINNING,  
containing 82.53 acres, more or less.

Note: Refer this description to your title company before incorporating into any legal document.

Prepared By: R.O. ANDERSON ENGINEERING, INC.  
P.O. Box 2229  
Minden, Nevada 89423





**DESCRIPTION  
ADJUSTED PARCEL 15  
(A.P.N. 1220-19-002-007)**


A parcel of land located within a portion of Section 24, Township 12 North, Range 19 East, Mount Diablo Meridian, Douglas County, Nevada, more particularly described as follows:

Commencing at the northwest corner of Parcel 11 as shown on the Map of Division into Large Parcels for Nathan and Cindy Leising recorded September 6, 1995 in the office of Recorder, Douglas County, Nevada as Document No. 369848;

thence South 18°24'40" East, 1315.30 feet to the POINT OF BEGINNING;  
thence North 73°45'37" East, 2574.81 feet;  
thence South 15°22'01" East, 936.91 feet;  
thence South 04°51'55" East, 791.14 feet;  
thence North 89°57'00" West, 1439.04 feet;  
thence South 19°38'56" East, 21.24 feet;  
thence North 89°57'00" West, 824.53 feet;  
thence North 89°54'46" West, 201.70 feet;  
thence North 18°24'40" West, 1042.73 feet to the POINT OF BEGINNING,  
containing 80.05 acres, more or less.

Note: Refer this description to your title company before incorporating into any legal document.

Prepared By: R.O. ANDERSON ENGINEERING, INC.  
P.O. Box 2229  
Minden, Nevada 89423



**DESCRIPTION  
ADJUSTED PARCEL 16  
(A.P.N. 1220-19-002-006)**


A parcel of land located within a portion of Section 24, Township 12 North, Range 19 East and Section 19, Township 12 North, Range 20 East, Mount Diablo Meridian, Douglas County, Nevada, more particularly described as follows:

Commencing at the northwest corner of Parcel 11 as shown on the Map of Division into Large Parcels for Nathan and Cindy Leising recorded September 6, 1995 in the office of Recorder, Douglas County, Nevada as Document No. 369848;

thence South 18°24'40" East, 2358.03 feet;  
thence South 89°54'46" East, 201.70 feet;  
thence North 89°57'00" East, 824.53 feet;  
thence North 19°38'56" West, 21.24 feet;  
thence South 89°57'00" East, 1439.04 feet to the POINT OF BEGINNING;  
thence North 04°51'55" West, 791.14 feet;  
thence North 71°14'22" East, 1889.70 feet;  
thence North 89°50'54" East, 49.82 feet;  
thence South 44°54'19" East, 93.25 feet;  
thence North 89°55'35" East, 1115.87 feet;  
thence South 00°04'43" East, 1352.42 feet;  
thence North 89°59'19" West, 2565.15 feet to a 1939 U.S.G.L.O. brass cap, the corner common to Sections 24 and 25, T.12N., R.19E. and Sections 19 and 30, T.12N., R.20E., M.D.M.;  
thence North 89°57'00" West, 388.72 feet;  
thence North 04°51'55" West, 20.07 feet to the POINT OF BEGINNING,  
containing 83.43 acres, more or less.

Note: Refer this description to your title company before incorporating into any legal document.

Prepared By: R.O. ANDERSON ENGINEERING, INC.  
P.O. Box 2229  
Minden, Nevada 89423



**DESCRIPTION  
ADJUSTED PARCEL 17  
(A.P.N. 1219-25-001-004)**

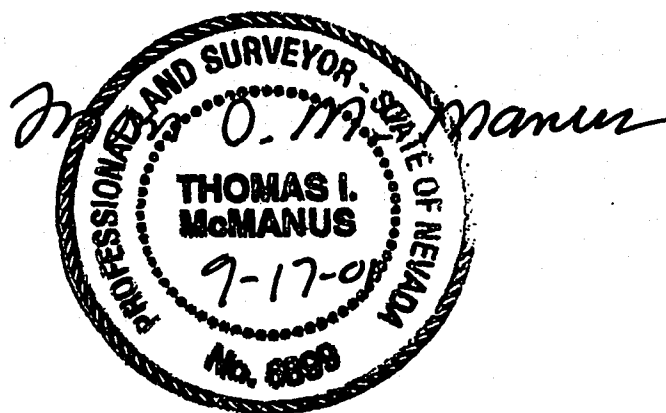
A parcel of land located within a portion of Section 30, Township 12 North, Range 20 East, Mount Diablo Meridian, Douglas County, Nevada, more particularly described as follows:

Commencing at the southeast corner of Parcel 21 as shown on the Map of Division into Large Parcels for Nathan and Cindy Leising recorded September 6, 1995 in the office of Recorder, Douglas County, Nevada as Document No. 369848;

thence North 00°04'43" West, 2832.30 feet;  
thence North 89°46'09" East, 98.20 feet;  
thence North 83°53'57" West, 11.44 feet;  
thence North, 21.00 feet;  
thence North 63°44'00" East, 379.84 feet to the POINT OF BEGINNING;  
thence North 00°00'41" East, 1128.11 feet;  
thence South 89°59'19" East, 917.34 feet;  
thence South 00°04'43" East, 687.47 feet;  
thence West, 26.00 feet;  
thence South 63°44'00" West, 995.28 feet to the POINT OF BEGINNING,  
containing 19.00 acres, more or less.

Note: Refer this description to your title company before incorporating into any legal document.

Prepared By: R.O. ANDERSON ENGINEERING, INC.  
P.O. Box 2229  
Minden, Nevada 89423



**DESCRIPTION  
ADJUSTED PARCEL 18  
(A.P.N. 1220-30-001-009)**


A parcel of land located within a portion of Section 30, Township 12 North, Range 20 East, Mount Diablo Meridian, Douglas County, Nevada, more particularly described as follows:

Commencing at the southeast corner of Parcel 21 as shown on the Map of Division into Large Parcels for Nathan and Cindy Leising recorded September 6, 1995 in the office of Recorder, Douglas County, Nevada as Document No. 369848;

thence North 00°04'43" West, 2832.30 feet to the POINT OF BEGINNING;  
thence South 89°46'09" West, 205.45 feet;  
thence North 00°00'41" East, 1317.35 feet;  
thence South 89°59'19" East, 655.60 feet;  
thence South 00°00'41" West, 1128.11 feet;  
thence South 63°44'00" West, 379.84 feet;  
thence South, 21.00 feet;  
thence North 83°53'57" West, 11.44 feet;  
thence South 89°46'09" West, 98.20 feet to the POINT OF BEGINNING,  
containing 19.00 acres, more or less.

Note: Refer this description to your title company before incorporating into any legal document.

Prepared By: R.O. ANDERSON ENGINEERING, INC.  
P.O. Box 2229  
Minden, Nevada 89423



**DESCRIPTION  
ADJUSTED PARCEL 19  
(A.P.N. 1219-25-001-005)**


A parcel of land located within portions of Sections 24 and 25, Township 12 North, Range 19 East and Section 30, Township 12 North, Range 20 East, Mount Diablo Meridian, Douglas County, Nevada, more particularly described as follows:

Commencing at the southeast corner of Parcel 21 as shown on the Map of Division into Large Parcels for Nathan and Cindy Leising recorded September 6, 1995 in the office of Recorder, Douglas County, Nevada as Document No. 369848;

thence North 00°04'43" West, 2832.30 feet;  
thence South 89°46'09" West, 205.45 feet to the POINT OF BEGINNING;  
thence North 87°57'04" West, 2375.11 feet;  
thence North 19°38'56" West, 1331.78 feet;  
thence South 89°57'00" East, 1439.04 feet;  
thence South 04°51'55" East, 20.07 feet;  
thence South 89°57'00" East, 388.72 feet to a 1939 U.S.G.L.O. brass cap, the corner common to Sections 24 and 25, T.12N., R.19E., and Sections 19 and 30, T.12N., R.20E., M.D.M;  
thence South 89°59'19" East, 992.21;  
thence South 00°00'41" West, 1317.35 feet to the POINT OF BEGINNING,  
containing 76.40 acres, more or less.

Note: Refer this description to your title company before incorporating into any legal document.

Prepared By: R.O. ANDERSON ENGINEERING, INC.  
P.O. Box 2229  
Minden, Nevada 89423



**DESCRIPTION  
ADJUSTED PARCEL 20  
(A.P.N. 1220-30-001-006)**

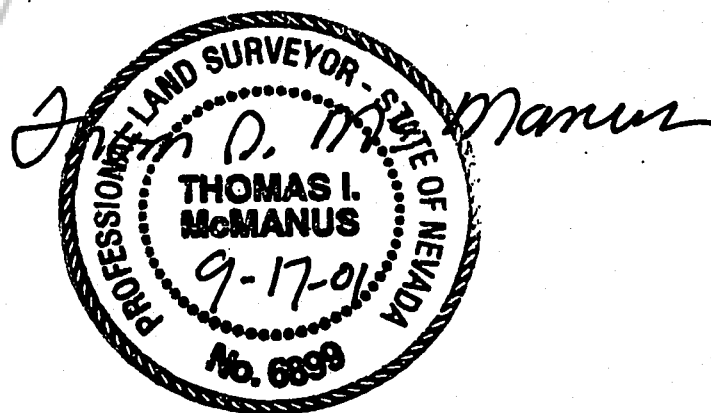
A parcel of land located within a portion of Section 25, Township 12 North, Range 19 East and Section 30, Township 12 North, Range 20 East, Mount Diablo Meridian, Douglas County, Nevada, more particularly described as follows:

Commencing at the southeast corner of Parcel 21 as shown on the Map of Division into Large Parcels for Nathan and Cindy Leising recorded September 6, 1995 in the office of Recorder, Douglas County, Nevada as Document No. 369848;

thence North 00°04'43" West, 1392.07 feet to the POINT OF BEGINNING;  
thence South 89°22'30" West, 1192.18 feet;  
thence North 00°07'59" East, 126.90 feet;  
thence South 89°22'30" West, 882.23 feet;  
thence North 19°38'56" West, 1507.84 feet;  
thence South 87°57'04" East, 2375.11 feet;  
thence North 89°46'09" East, 205.45 feet;  
thence South 00°04'43" East, 1440.23 feet to the POINT OF BEGINNING,  
containing 76.06 acres, more or less.

Note: Refer this description to your title company before incorporating into any legal document.

Prepared By: R.O. ANDERSON ENGINEERING, INC.  
P.O. Box 2229  
Minden, Nevada 89423



**DESCRIPTION  
ADJUSTED PARCEL 21  
(A.P.N. 1220-30-002-009)**


A parcel of land located within a portion of Section 30, Township 12 North, Range 20 East, Mount Diablo Meridian, Douglas County, Nevada, more particularly described as follows:

Commencing at the southeast corner of Parcel 21 as shown on the Map of Division into Large Parcels for Nathan and Cindy Leising recorded September 6, 1995 in the office of Recorder, Douglas County, Nevada as Document No. 369848, the POINT OF BEGINNING;

thence West, 1197.22 feet;  
North 00°07'59" East, 1379.07 feet;  
thence North 89°22'30" East, 1192.18 feet;  
thence South 00°04'43" East, 1392.07 feet to the POINT OF BEGINNING,  
containing 38.00 acres, more or less.

Note: Refer this description to your title company before incorporating into any legal document.

Prepared By: R.O. ANDERSON ENGINEERING, INC.  
P.O. Box 2229  
Minden, Nevada 89423



PER NRS 111.312, THIS LEGAL DESCRIPTION WAS PREPARED BY  
R. O. ANDERSON ENGINEERING, WHOSE MAILING ADDRESS IS:  
P. O. BOX 2229, MINDEN, NV. 89423

REQUESTED BY  
**STEWART TITLE of DOUGLAS COUNTY**  
IN OFFICIAL RECORDS OF  
DOUGLAS CO., NEVADA

2001 OCT 25 AM 10:43

LINDA SLATER  
RECORDER

\$36<sup>00</sup> PAID *BL* DEPUTY

0526216

EXHIBIT "B"  
Page 20 of 20

BK 1001 PG 8557