

ptn APN: 42-283-08

A Portion of APN: 42-283-08
Transfer Tax: \$12.35 11.70
Contract No. 02727062321

When Recorded Return to:
Sunterra Corporation
9921 Covington Cross Dr.
Suite #105
Las Vegas, Nv 89144

Deed in Lieu of Foreclosure

* Grantor

THIS DEED is made this 28 day of August, 2000, between **Charles R. Bontempo, and Thelma Bontempo Husband and Wife**, as Joint Tenants with Right of Survivorship having the address of **3917 SW 317th Street, Federal Way, WA. 98023** and **Harich Tahoe Development**, a Nevada General Partnership, Grantee, having a mailing address of Post Office Box 5790, Stateline, Nevada 89449.

Grantor, in consideration of the sum of Ten Dollars (\$10.00) or other good and valuable consideration, the receipt and adequacy of which is hereby acknowledged, does by these presents grant, bargain, and sell unto Grantee, Grantee's heirs, personal representatives, successors and assigns, forever, all that certain property situated in the County of Douglas State of Nevada, described as follows:

See Exhibit A attached hereto and incorporated herein by this reference;

Together with the tenements, hereditaments and appurtenances thereunto belonging or appertaining, and the reversion and reversions, remainder and remainders, rents, issues and profits thereof, and all personal property of Grantor, if any, therein (all of the foregoing shall hereinafter be referred to as the "Property");

To have and to hold the Property unto the said Grantee, Grantee's heirs, personal representatives, successors and assigns, forever.

This Deed is an absolute conveyance of title to the Property to Grantee and is not intended as a mortgage, trust conveyance, or security of any kind, Grantor having transferred said Property to Grantee for a fair and adequate consideration including full satisfaction and discharge of all obligations secured by that Deed of Trust executed by **Charles R. Bontempo, and Thelma Bontempo Husband and Wife, as Joint Tenants with Right of Survivorship** as trustor therein to Stewart Title of Douglas County as trustee in favor of Grantee as beneficiary and recorded on July 30, 1990 in Book 790 as Page Number 4228 as Document Number 231240 in the Official Records of Douglas County, Nevada.

Grantor declares and warrants to Grantee and any title insurance company subsequently insuring title to the Property that this conveyance is freely and voluntarily made and not under coercion or duress; except for easements and restrictions of record and above Deed of Trust, title to the Property is free and clear of all liens and encumbrances; Grantor is the sole owner of the Property and has not previously assigned, alienated, or transferred all or any part of the Property; the granting of this Deed is not being done with the intent to defraud creditors; and Grantor is not a party to any bankruptcy or other insolvency proceeding.

IN WITNESS WHERE OF, Grantor has executed this Deed as of the day and year first hereinabove written.

Dated: 8/28/00


Charles R. Bontempo
Charles R. Bontempo

Thelma Bontempo
Thelma Bontempo

STATE OF wa
COUNTY OF King

On this 28 day of August, 2000, before me, a notary public, in and for said county and state, personally appeared **Charles R. Bontempo and Thelma Bontempo**, personally known to me to be the person who executed the above instrument, who acknowledged to me that he or she executed the same freely and voluntarily for the purposes therein stated.

Joyce M. Henning MY COMMISSION EXPIRES: 3/15/01
NOTARY PUBLIC



0527022

BK 1101 PG 1274

EXHIBIT "A" (37)

A TIMESHARE ESTATE COMPRISED OF:

PARCEL ONE:

An undivided 1/51st interest in and to that certain condominium as follows:

(A) An undivided 1/106ths interest as tenants-in-common, in and to Lot 37 of Tahoe Village Unit No. 3 as shown on the Ninth Amended Map Recorded July 14, 1988 as Document No. 182057, Official Records of Douglas County, State of Nevada. Except therefrom Units 039 through 080 (Inclusive) and Units 141 through 204 (Inclusive) as shown and defined on that certain Condominium Plan Recorded as Document No. 182057, Official Records of Douglas County, Nevada.

(B) Unit No. 062 as shown and defined on said Condominium Plan.

PARCEL TWO:

A non-exclusive right to use the real property known as Parcel "A" on the Official Map of Tahoe Village Unit No. 3, recorded January 22, 1973, as Document No. 63805, records of said county and state, for all those purposes provided for in the Declaration of Covenants, Conditions and Restrictions recorded January 11, 1973, as Document No. 63681, in Book 173, Page 229 of Official Records and in the modifications thereof recorded September 28, 1973 as Document No. 69063 in Book 973, Page 812 of Official Records and recorded July 2, 1976 as Document No. 1472 in Book 776, Page 87 of Official Records.

PARCEL THREE:

A non-exclusive easement for ingress and egress and recreational purposes and for the use and enjoyment and incidental purposes over, on and through Lots 29, 39, 40, and 41 as shown on Tahoe Village Unit No. 3 - Seventh Amended Map, recorded April 9, 1986 as Document No. 133178 of Official Records of Douglas County, State of Nevada and such recreational areas as may become a part of said timeshare project, for all those purposes provided for in the Fourth Amended and Restated Declaration of Covenants, Conditions and Restrictions, recorded February 14, 1984, as Document No. 96758 of Official Records of Douglas County, State of Nevada.

PARCEL FOUR:

(A) A non-exclusive easement for roadway and public utility purposes as granted to Harich Tahoe Developments in deed re-recorded December 8, 1981, as Document No. 63026, being over a portion of Parcel 26-A (described in Document No. 01112, recorded June 17, 1976) in Section 30, Township 13 North, Range 19 East,
- and -

(B) An easement for ingress, egress and public utility purposes, 32' wide, the centerline of which is shown and described on the Seventh Amended Map of Tahoe Village No. 3, recorded April 9, 1986, as Document No. 133178 of Official Records, Douglas County, State of Nevada.

PARCEL FIVE:

The exclusive right to use a unit of the same Unit Type as described in the Declaration of Annexation of The Ridge Tahoe Phase Five recorded on August 18, 1988, as Document No. 184461 of Official Records of Douglas County, in which an interest is hereby conveyed in subparagraph (B) of Parcel One, and the non-exclusive right to use the real property referred to in subparagraph (A) of Parcel One and Parcels Two, Three and Four above for all of the Purposes provided for in the Fourth Amended and Restated Declaration of Covenants, Conditions and Restrictions of the Ridge Tahoe, recorded February 14, 1984, as Document No. 96758 of Official Records of Douglas County, during ONE use weeks within the Prime SEASON, as said quoted term is defined in the Declaration of Annexation of The Ridge Tahoe Phase Five.

The above described exclusive rights may be applied to any available unit of the same Unit Type on Lot 37 during said use week within said "use season".

Portion of Parcel No. 42-283-08

0527022

BK 1101 PG 1275

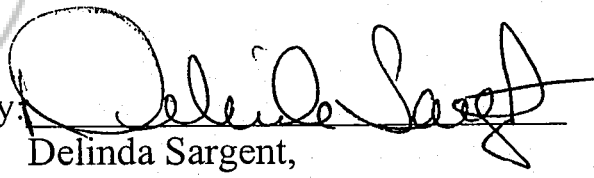
AFFIDAVIT

STATE OF NEVADA)
)
County of Clark)


Harich Tahoe Developments, a Nevada General Partnership, being first duly sworn upon oath, deposes says:


That, for purposes of accepting delivery of the foregoing Deed in Lieu of Foreclosure and affiant executing this Affidavit, he is a duly authorized officer or agent of the Grantee named therein; that he has read the Deed in Lieu of Foreclosure and knows the contents thereof; that to the best of his own knowledge, there is no statement contained in the terms, warranties and covenants therein set forth which is false; that in executing this Affidavit, and subject to the following provision, Grantee hereby accepts said Deed in Lieu of Foreclosure and agrees to its term and covenants and approved the warranties therein contained, provided that there are no encumbrances, liens, adverse claims, defects, or other charges or matter appearing in the public records attaching subsequent to the recording of the Deed of Trust which affects the property deeded and provided further that Grantor is the sole, titled record owner of the property.

Harich Tahoe Development, a
Nevada General Partnership

By: 
Delinda Sargent,
Authorized Representative

Subscribed, sworn to and acknowledged before me this 1 day of October, 2001.




Notary Public

0527022
BK 1101PG 1276

COPY

REQUESTED BY
Sunterra
IN OFFICIAL RECORDS OF
DOUGLAS CO., NEVADA

2001 NOV -6 AM 9:44

LINDA SLATER
RECORDER

\$17.⁰⁰ PAID *ko* DEPUTY

0527022
BK1101PG1277