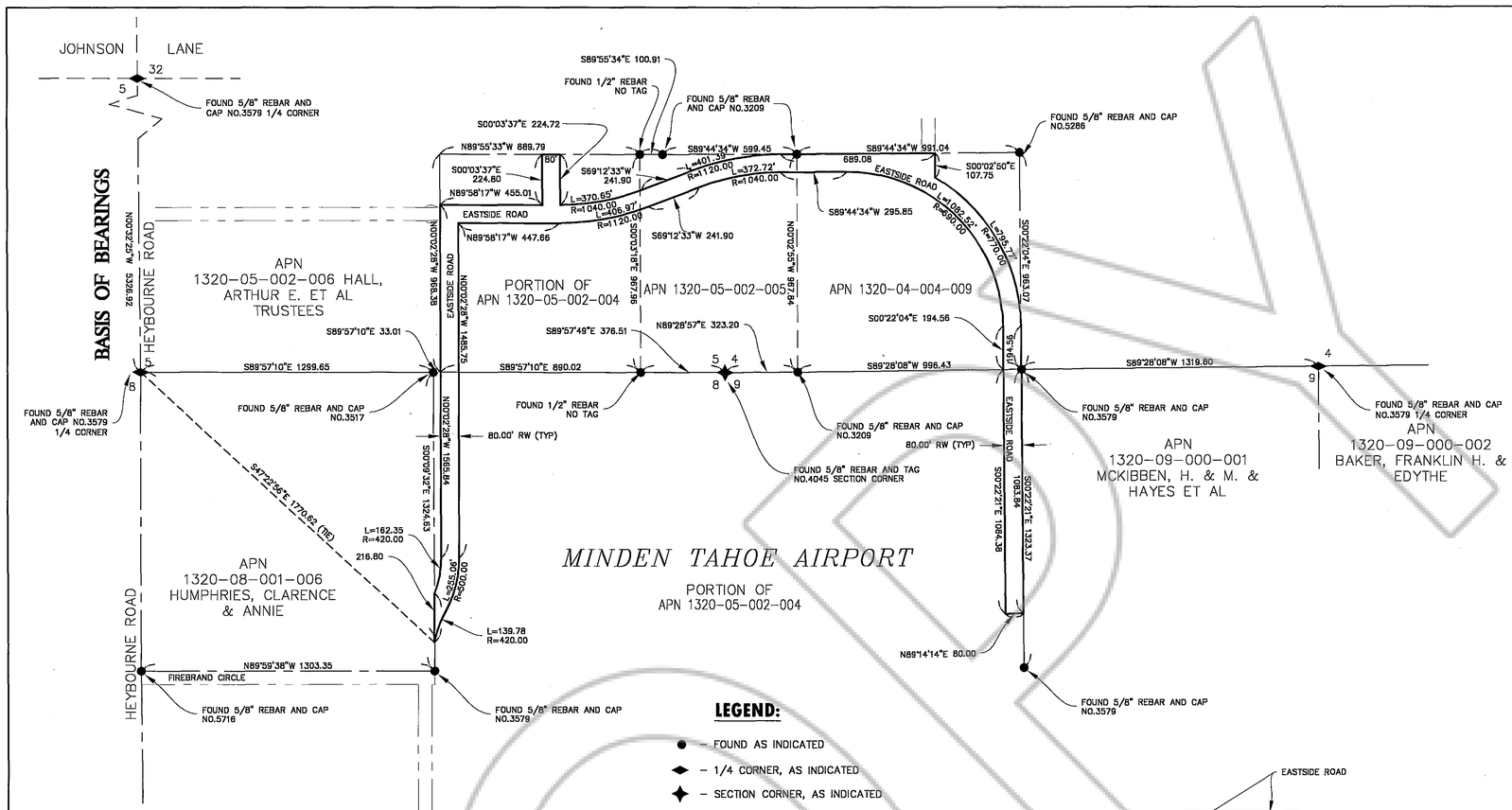

LEGEND:

- ● – FOUND AS INDICATED
- ◆ – 1/4 CORNER, AS INDICATED
- ✦ – SECTION CORNER, AS INDICATED

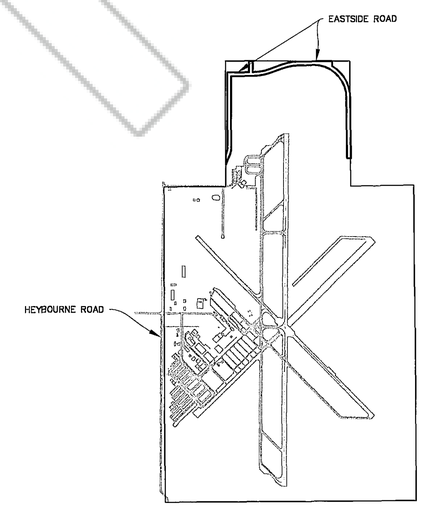

MINDEN TAHOE AIRPORT

VICINITY MAP

NTS

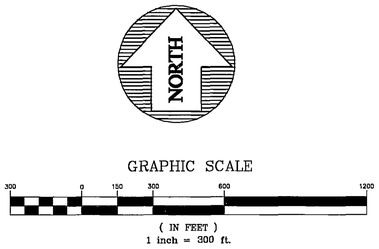

REFERENCE DOCUMENTS:

1) RECORD OF SURVEY NO. 15 FOR DOUGLAS COUNTY RECORDED AS DOCUMENT NO. 146699, IN THE OFFICIAL RECORDS OF DOUGLAS COUNTY, NEVADA.
2) RECORD OF SURVEY NO. 17 FOR DOUGLAS COUNTY RECORDED AS DOCUMENT NO. 155401, IN THE OFFICIAL RECORDS OF DOUGLAS COUNTY, NEVADA.
3) REVERSION TO ACREAGE FOR CARSON VALLEY BUSINESS PARK RECORDED AS DOCUMENT NO. 318018, IN THE OFFICIAL RECORDS OF DOUGLAS COUNTY, NEVADA.
4) FINAL MAP NO. 1015-2 FOR CARSON VALLEY BUSINESS PARK PHASE 2 RECORDED AS DOCUMENT NO. 318109, IN THE OFFICIAL RECORDS OF DOUGLAS COUNTY, NEVADA.

BASIS OF BEARINGS

THE NORTH-SOUTH 1/4 SECTION LINE OF SECTION 5 T.13N., R.20E., M.D.B.&M. AS SHOWN ON RECORD OF SURVEY RECORDED AS DOCUMENT NO. 146699 DOUGLAS CO. RECORDS.(N 00°32'25" W).

SURVEYOR'S CERTIFICATE:

I, JAMES P. HADDAN, A PROFESSIONAL LAND SURVEYOR LICENSED IN THE STATE OF NEVADA, HEREBY STATE THAT:

1) A FIELD SURVEY HAS BEEN PERFORMED UNDER MY DIRECT SUPERVISION AT THE INSTANCE OF DOUGLAS CO.
2) THIS PLAT IS A TRUE AND ACCURATE REPRESENTATION OF THE LANDS SURVEYED.
3) THE MONUMENTS DEPICTED IN THIS PLAT ARE OF THE CHARACTER SHOWN AND OCCUPY THE POSITIONS INDICATED AND ARE OF SUFFICIENT NUMBER TO ENABLE THE SURVEY TO BE RETRACED.
4) THE LANDS SURVEYED LIE WITHIN PORTIONS OFSECTIONS 4,5,8&9 1, T.13 N., R.20 E., M.D.B.& M. AND THE SURVEY WAS COMPLETED ON THE 25TH OF SEPTEMBER 2001.

JAMES P. HADDAN, P.L.S. 5286 — DATE 10/3/01

PROFESSIONAL LAND SURVEYOR · STATE OF NEVADA · JAMES P. HADDAN PLS No. 5286

RECORDER'S CERTIFICATE:

FILED FOR RECORD THIS 6TH DAY OF November, 20 01, AT 43 MINUTES PAST 1 O'CLOCK P.M., IN BOOK 1101 OF OFFICIAL RECORDS, AT PAGE 1633, DOCUMENT NUMBER 527095 RECORDED AT THE REQUEST OF Douglas County

DOUGLAS COUNTY RECORDER
Chief Deputy

9-27-01

FOR CORRESPONDING WRITTEN DESCRIPTION DEPICTING THE EASTSIDE ROAD DEDICATION SEE RECORDER'S DOCUMENT NO. 0526932

RECORD OF SURVEY
REFLECTING DEDICATION OF EASTSIDE ROAD
FOR
DOUGLAS CO.

BEING PORTIONS OF SECTIONS 4,5,8&9 T. 13 N., R. 20 E., M.B.D. & M.
DOUGLAS COUNTY NEVADA

HADDAN ENGINEERING
206 S. MINNESOTA STREET
CARSON CITY, NEVADA 89703
(775)883-6595
1083-00140-RD-LEGAL

COPY

4,5,8,9-13-20
Douglas Co.
DOC 527095

D:\Land Projects\1083\4-9\1083-00140dbm-RD-LEGAL.dwg Model 10/03/01 11:27:45 AM