

**NOTICE OF COMPLETION**

TO WHOM IT MAY CONCERN:

ESCROW NO. 84702-KLS

NOTICE IS HEREBY GIVEN:

1. That work has been completed in all respects on the following property:

All that real property situate in the County of Douglas, State of Nevada, described as follows:

SEE EXHIBIT "A" ATTACHED HERETO AND MADE A PART HEREOF

2. That said work was started on or about May 17, 2001 and was fully and actually completed on November 8, 2001.


3. That the contractor commencing and completing said work was DIRK E. JANSSE

4. That GEORGE H. NEIDHARDT is the owner of said property, located at ~~1889 GRAY COURT~~, <sup>2461 Genoa Aspen Drive</sup> ~~GARDNERVILLE NV 89410~~ Genoa, Nevada 89411

That said property is owned in fee simple title, and that no other person or persons whomsoever is the owner of, or interested therein.

This Notice of Completion is given in compliance with the provisions of Section 108.228 of Nevada Revised Statutes, and the above facts are true and correct.

IN WITNESS WHEREOF, I have affixed my signature(s) this 9th day of November, 2001


  
 \_\_\_\_\_  
 Dirk E. Jansse CONTRACTOR

STATE OF NEVADA }  
 County of Douglas } SS:


DIRK E. JANSSE  
 being first duly sworn, deposes and says:

That he is/are the contractor of the above described property; that he has/have read the foregoing Notice of Completion of Work of Improvement and know(s) the contents thereof; that the same is true of his own knowledge, except as to the matters which are therein stated on information and belief, and that as to those matters he believe(s) it to be true.



  
 \_\_\_\_\_  
 Dirk E. Jansse

Subscribed and sworn to before me Kathy Swain this 9<sup>th</sup> day of November, 2001

  
 \_\_\_\_\_  
 NOTARY PUBLIC

THIS DOCUMENT IS BEING RE-RECORDED FOR THE PURPOSE OF THE CORRECTION OF THE PROPERTY ADDRESS. THE CORRECT PROPERTY ADDRESS IS SHOWN ABOVE.

WHEN RECORDED RETURN TO:  
 WESTERN TITLE COMPANY  
 1626 HWY 395  
 MINDEN, NV 89423

0530482                      0527814  
 BK1201PG6585              BK1101PG4832

Exhibit A

All that real property situate in the County of Douglas, State of Nevada, described as follows:

Lot 41, in Block I, of the Final Map of GENOA LAKES PHASE 1, a Planned Unit Development, according to the map thereof, filed in the office of the County Recorder of Douglas County, State of Nevada, on March 16, 1993, in Book 393 of Official Records, at Page 3260, Document No. 302137.

A.P.N. 1319-03-710-010

COPY

REQUESTED BY  
**WESTERN TITLE COMPANY, INC.**

IN OFFICIAL RECORDS OF  
DOUGLAS CO., NEVADA

2001 NOV 15 PM 4: 21

LINDA SLATER  
RECORDER

\$15<sup>00</sup> PAID *KY* DEPUTY

0530482

0527814

BK 1201 PG 6586

BK 1101 PG 4833

COPY

REQUESTED BY  
**WESTERN TITLE COMPANY, INC.**  
IN OFFICIAL RECORDS OF  
DOUGLAS CO., NEVADA

2001 DEC 19 PM 4:03

LINDA SLATER  
RECORDER

\$ *1600* PAID *DL* DEPUTY

**0530482**  
**BK 1201 PG 6587**