

15 ✓ BELIAN, WASYLIN + ASSOC.
Box 520
BEAUSEJOUR, MB
R0E 0G0

PTN.APN: 40-370-220
RPTT#6.50

**THE RIDGE CREST
GRANT, BARGAIN, SALE DEED**

THIS INDENTURE, made this 15th day of January, 2002, between **LARRY W. MCGONIGAL and TRACY L. MCGONIGAL, Grantors, as joint tenants with right of survivorship and MICHAEL M. WASYLIN, a married man as his Sole and Separate Property, Grantee;**

WITNESSETH:

THAT Grantors, in consideration of the sum of **TEN DOLLARS (\$10.00)**, lawful money of the United States of America, paid to Grantors by Grantee, the receipt whereof is hereby acknowledged, does by these presents, grant, bargain and sell unto the Grantee and Grantee's heirs and assigns, all that certain property located and situated in Douglas County, State of Nevada, more particularly described on Exhibit "A", a copy of which is attached hereto and incorporated herein by this reference.

TOGETHER with the tenements, hereditaments and appurtenances thereunto belonging or appertaining and the reversion and reversions, remainder and remainders, rents, issued and profits thereof.


SUBJECT TO any and all matters of records, including taxes, assessments, easements, oil and mineral reservations and leases if any, rights, rights of way, agreements and the Declaration of Time Share Covenants, Conditions and Restrictions Recorded April 27, 1989 at Book 489, page 3383, as under Document No. 200951 Official Records of Douglas County, Nevada and which Declaration is incorporated herein by this reference as if the same were fully set forth herein.

TO HAVE AND TO HOLD all and singular the premises, together with the appurtenances, unto the said Grantee and their assigns forever.


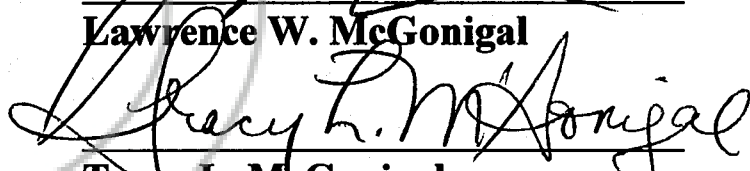
IN WITNESS WHEREOF, the Grantors have executed this conveyance the day and year first hereinabove written.

Town of Beausejour)
Province of Manitoba, Canada)

SEAL


A Notary Public in and for the)
Province of Manitoba, Canada)

On this 15th day of January, 2002,
personally appeared before me, a Notary Public
both parties known to me and acknowledged
to me that they executed the documents


Lawrence W. McGonigal

Tracy L. McGonigal

SPACE BELOW FOR RECORDER'S USE ONLY

0532733
BK 0102PG5744

EXHIBIT "A"

RIDGE CREST LEGAL

A Timeshare estate comprised of:

PARCEL 1: An undivided 1/51st interest in and to that certain condominium estate described as follows:

- (a) An undivided 1/26th interest, as sole interest, in and to the Common Area of Ridge Crest condominiums as said Common Area is set forth on that condominium map recorded August 4, 1988 in Book 888 of Official Records at page 711, Douglas County, Nevada, as Document No. 183624.
- (b) Unit No. 304 as shown and defined on said condominium map recorded as Document No. 183624, Official Records of Douglas County, State of Nevada.

PARCEL 2: A non-exclusive easement for ingress and egress for use and enjoyment and incidental purposes over, on and through the Common Area as set forth in said condominium map recorded as Document No. 183624, Official Records of Douglas County, State of Nevada.

PARCEL 3: An exclusive right to the use of a condominium unit and the non-exclusive right to use the real property referred to in subparagraph (a) of Parcel 1, and Parcel 2 above, during one 'USE WEEK' as that term is defined in the Declaration of Timeshare Covenants, Conditions and Restrictions for The Ridge Crest recorded April 27, 1989 as Document No. 200951 of Official Records, Douglas County, State of Nevada (the "CC&R's"). The above described exclusive and non-exclusive rights may be applied to any available unit in The Ridge Crest project during said "use week" as more fully set forth in the CC&R's.

A Portion of APN 40-370-22.

REQUESTED BY
Bella Wacyling Assoc
IN OFFICIAL RECORDS OF
DOUGLAS CO., NEVADA
2002 JAN 22 AM 9: 58
LINDA SLATER
RECORDER
\$15⁰⁰ PAID *Kg* DEPUTY

0532733
BK0102PG5745