

16  
RECORDING REQUESTED BY AND  
WHEN RECORDED RETURN TO:

LAURIE A. POWELL  
332 VISTA SUERTE  
NEWPORT BEACH, CA 92660

6

-----MAIL TAX STATEMENT TO ABOVE-----SPACE ABOVE FOR RECORDER'S USE ONLY-----

## GRANT DEED

APN: 42-261-140 (PTN)  
AKA: The Ridge Tahoe

THE UNDERSIGNED GRANTOR(S) AFFIRM(S) THAT THERE IS NO TRANSFER TAX BASED ON THE FULL VALUE  
OF THE PROPERTY BECAUSE THERE IS NO (\$0) CONSIDERATION.

R.P.T.T. \$ 78

FOR VALUABLE CONSIDERATION, RECEIPT OF WHICH IS ACKNOWLEDGED, I,  
**LAURIE ANN POWELL, (aka LAURIE A. POWELL),**

GRANT TO:

**LAURIE A. POWELL,**

as trustee, and the subsequent trustees, of the LAURIE A. POWELL TRUST dated JUNE 27, 2001,  
THAT REAL PROPERTY SITUATED IN Douglas County, State of Nevada, DESCRIBED AS:

**A time share, Unit 016, as shown and defined on Exhibit A, which Exhibit is attached hereto and incorporated herein by  
this reference.**

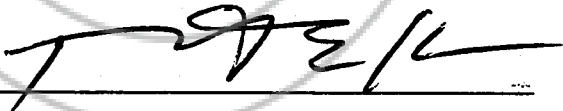
THIS CONVEYANCE TRANSFERS THE GRANTORS' INTEREST INTO HER REVOCABLE LIVING TRUST,

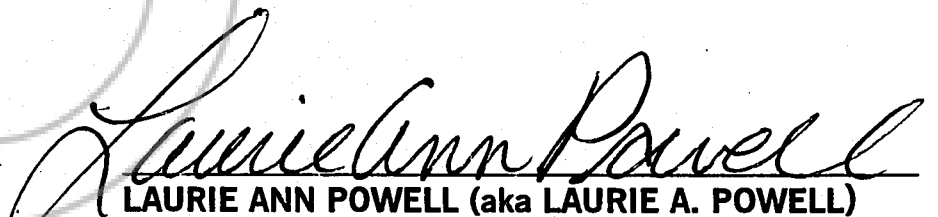
EXECUTED ON JUNE 27, 2001, AT ORANGE, CALIFORNIA.

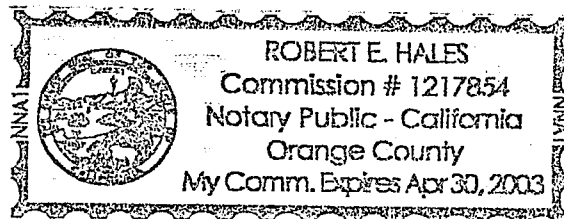
STATE OF CALIFORNIA  
COUNTY OF ORANGE

On JUNE 27, 2001, before me, ROBERT E. HALES, a notary public in  
and for the above county and state, personally appeared LAURIE ANN  
POWELL, personally known to me (or proved to me on the basis of satisfactory  
evidence) to be the person whose name is subscribed to the within instrument  
and acknowledged to me that she executed the same in her authorized capacity,  
and that by her signatures on the instrument the person, or the entity upon  
behalf of which the person acted, executed the instrument.

WITNESS MY HAND AND OFFICIAL SEAL:



  
**LAURIE ANN POWELL (aka LAURIE A. POWELL)**



**TIMESHARE ESTATE COMPRISED OF:**

**PARCEL ONE:**

An undivided 1/51st interest in and to that certain condominium as follows:

- (A) An undivided 1/38th interest as tenants-in-common, in and to Lot 34 of Tahoe Village Unit No. 3 as shown on the Eighth Amended Map, recorded as Document No. 156903 of Official Records of Douglas County, State of Nevada. Except therefrom Units 001 to 038 as shown and defined on that certain Condominium Plan recorded June 22, 1987 as Document No. 156903 of Official Records of Douglas County, State of Nevada.
- (B) Unit No. 016 as shown and defined on said Condominium Plan.

**PARCEL TWO:**

A non-exclusive right to use the real property known as Parcel "A" on the Official Map of Tahoe Village Unit No. 3, recorded January 22, 1973, as Document No. 63805, records of said county and state, for all those purposes provided for in the Declaration of Covenants, Conditions and Restrictions recorded January 11, 1973, as Document No. 63681, in Book 173, Page 229 of Official Records and in the modifications thereof recorded September 28, 1973 as Document No. 69063 in Book 973, Page 812 of Official Records and recorded July 2, 1976 as Document No. 1472 in Book 776, Page 87 of Official Records.

**PARCEL THREE:**

A non-exclusive easement for ingress and egress and recreational purposes and for the use and enjoyment and incidental purposes over, on and through Lots 29, 39, 40, and 41 as shown on Tahoe Village Unit No. 3 - Seventh Amended Map, recorded April 9, 1986 as Document No. 133178 of Official Records of Douglas County, State of Nevada for all those purposes provided for in the Fourth Amended and Restated Declaration of Covenants, Conditions and Restrictions, recorded February 14, 1984, as Document No. 96758 of Official Records of Douglas County, State of Nevada.

**PARCEL FOUR:**

- (A) A non-exclusive easement for roadway and public utility purposes as granted to Harich Tahoe Developments in deed re-recorded December 8, 1981, as Document No. 63026, being over a portion of Parcel 26-A (described in Document No. 01112, recorded June 17, 1976) in Section 30, Township 13 North, Range 19 East, - and -
- (B) An easement for ingress, egress and public utility purposes, 32' wide, the centerline of which is shown and described on the Seventh Amended Map of Tahoe Village No. 3, recorded April 9, 1986, as Document No. 133178 of Official Records, Douglas County, State of Nevada.

**PARCEL FIVE:**

The exclusive right to use a unit of the same Unit Type as described in the Amended Declaration of Annexation of Phase Three Establishing Phase Four, recorded on June 22, 1987, as Document No. 156904 of Official Records of Douglas County, in which an interest is hereby conveyed in subparagraph (B) of Parcel One, and the non-exclusive right to use the real property referred to in subparagraph (A) of Parcel One and Parcels Two, Three and Four above for all of the Purposes provided for in the Fourth Amended and Restated Declaration of Covenants, Conditions and Restrictions of the Ridge Tahoe, recorded February 14, 1984, as Document No. 96758 of Official Records of Douglas County, during ONE use week within the "Prime season", as said quoted term is defined in the Amended Declaration of Annexation of Phase Three Establishing Phase Four.

The above described exclusive rights may be applied to any available unit of the same Unit Type on Lot 34 during said use week within said "use season".

COPY

REQUESTED BY  
Laurie Powell  
IN OFFICIAL RECORDS OF  
DOUGLAS CO. NEVADA

2002 JAN 28 PM 12: 04

LINDA SLATER  
RECORDER

s/6<sup>02</sup> PAID KJ DEPUTY

0533343

BK0102PG8018