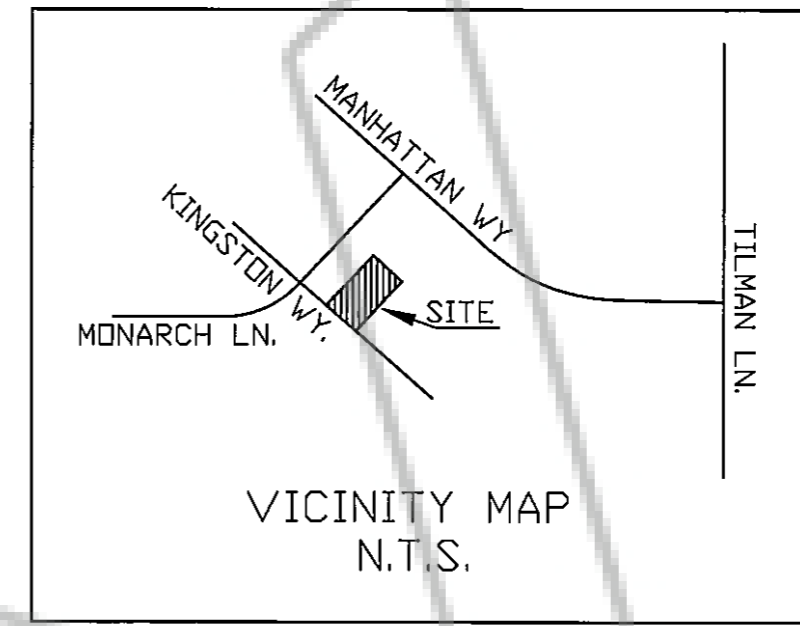
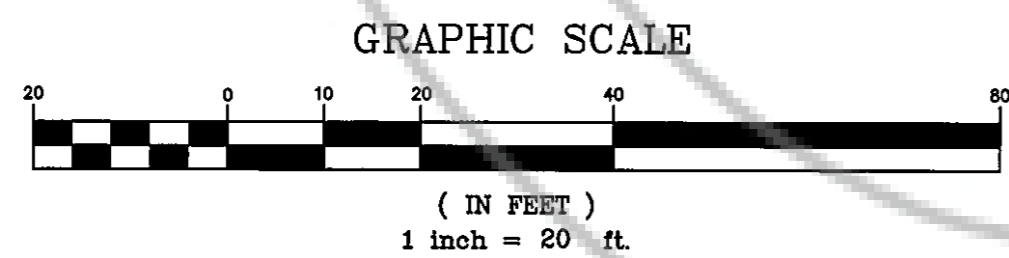


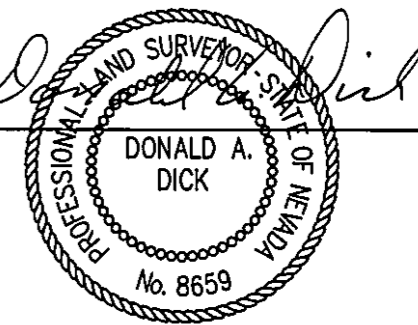
ESTABLISHED BY INTERSECTING STREET IMPROVEMENTS. SET "C" NAIL & TAG PLS 8659



SURVEYOR'S CERTIFICATE

I, DONALD A. DICK, A PROFESSIONAL LAND SURVEYOR LICENSED IN THE STATE OF NEVADA, HEREBY CERTIFY THAT:

1. A FIELD SURVEY OF THE BOUNDARIES OF THE AFFECTED PARCELS HAS BEEN PERFORMED BY ME OR UNDER MY DIRECT SUPERVISION AT THE INSTANCE OF CHRISTIAN FUNK AND THE SURVEY WAS COMPLETED ON FEB. 10, 2002.
2. THIS PLAT IS A TRUE AND ACCURATE REPRESENTATION OF THE LANDS SURVEYED.
3. ALL CORNERS AND ANGLE POINTS OF THE BOUNDARY HAVE BEEN SET AND THE MONUMENTS ARE OF THE CHARACTER SHOWN AND OCCUPY THE POSITIONS INDICATED AND ARE OF SUFFICIENT NUMBER AND DURABILITY TO ENABLE THIS SURVEY TO BE RETRACED.
4. THE LANDS SURVEYED LIE WITHIN THE NW 1/4 OF SECTION 16, T 12 N, R 20 E, M.D.B. & M.
5. THIS PLAT IS NOT IN CONFLICT WITH THE PROVISIONS OF NRS 278.010 THROUGH NRS 278.630 AND COMPLIES WITH ALL APPLICABLE STATE STATUTES AND ANY LOCAL ORDINANCES.


 DONALD A. DICK
 P.L.S.: 8659
 2-14-02
 DATE

BASIS OF BEARINGS

THE BEARING OF N 41°30'00" W ALONG THE CENTERLINE OF KINGSTON WAY AS SHOWN ON THE AMENDED MAP RANCHOS ESTATES DOCUMENT # 62493 WAS USED AS THE BASIS OF BEARINGS FOR THIS MAP.

LEGEND

- = FOUND AS NOTED
- = SET 5/8" REBAR/CAP STAMPED PLS 8659
- ✕ = SECTION CORNER
- M = MEASURED
- R = RECORD

REFERENCE:

R1 AMENDED MAP RANCHOS ESTATES #62493
 R2 ASSESSOR PLAT


COUNTY RECORDERS CERTIFICATE:

FILED FOR RECORD THIS 14th DAY OF February 2002, AT 43 MINUTES PAST 2 O'CLOCK P. M. IN BOOK 0202 OF OFFICIAL RECORDS, AT PAGE 4936, DOCUMENT No. 534764 RECORDED AT THE REQUEST OF DONALD A. DICK.


 DOUGLAS COUNTY RECORDER

SHEET 1 OF 1

RECORD OF SURVEY
 FOR
CHRISTIAN FUNK
 NW 1/4 OF SECTION 16
 T.12 N., R.20 E., M.D.B. & M.
 COUNTY OF DOUGLAS, STATE OF NEVADA


G GREAT BASIN SURVEYING & MAPPING
B DONALD A. DICK PLS 8659
S 1005 EAGLE CT.
 GARDNERVILLE, NV. 89410 775-265-3069

CENTER SECTION 16 FOUND 3/4" REBAR PER R1

FOUND 3/4" IRON PIPE (BENT) USED BASE
 N89°45'31"E 33.26'
 NOTHING SET

S 89°45'31" W 862.02'

16-12-20
 FUNK
 DOC534764