

**NOTICE OF CLAIM OF LIEN**

A Portion of APN: 42- 261-06

34-006-19-71

NOTICE IS HEREBY GIVEN: That THE RIDGE TAHOE PROPERTY OWNERS' ASSOCIATION, a Nevada non-profit corporation, is owed assessments pursuant to that Fourth Amended and Restated Declaration of Timeshare Covenants, Conditions and Restrictions dated January 30, 1984, recorded February 14, 1984, as Document No. 096758, in Book 284, Page 5202, in the total amount of \$1,023.00, due January 10, 2001, together with \$336.28 in interest charges, which are past due.

That the property to be charged with a lien for payment of this claim is all that certain real property and improvements thereon situated in the County of Douglas, State of Nevada, and more particularly described as follows:


See Exhibit 'A' attached hereto and incorporated herein by this reference.

That the name of the record owner thereof is KEVIN E. GIESON, a single man and ERLINDA S. GILCHRIST, an unmarried woman together as joint tenants with right of survivorship.

WHEREFORE, THE RIDGE TAHOE PROPERTY OWNERS' ASSOCIATION claims a lien upon the above described real property and all the buildings and improvements thereon, for said assessments owed in the amount of \$1,023.00, due January 10, 2001, and for \$336.28 in interest charges, and for the fees and costs incurred in the preparation and filing of this Notice of Claim of Lien.

Dated


THE RIDGE TAHOE PROPERTY OWNERS' ASSOCIATION, a Nevada non-profit corporation  
BY: Resort Realty LLC, a Nevada Limited Liability Company, its Attorney-In-Fact



Dan Garrison, Authorized Signature

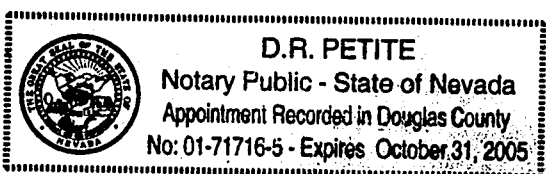
STATE OF NEVADA )  
                                  ) SS  
COUNTY OF DOUGLAS )

This instrument was acknowledged before me on 2/21/02  
by Dan Garrison the authorized signer of Resort Realty LLC, a Nevada Limited Liability Company as Attorney-In-Fact for The Ridge Tahoe Property Owners' Association, a Nevada non-profit corporation.



Notary Public

WHEN RECORDED, MAIL TO:  
STEWART TITLE OF DOUGLAS COUNTY  
1702 COUNTY ROAD, SUITE B  
MINDEN, NV 89423



0535383

BK 0202 PG 07807

## AN ALTERNATE YEAR TIMESHARE ESTATE COMPRISED OF:

PARCEL ONE:

An undivided 1/102nd interest in and to that certain condominium as follows:

- (A) An undivided 1/38th interest as tenants-in-common, in and to Lot 34 of Tahoe Village Unit No. 3 as shown on the Eighth Amended Map, recorded as Document No. 156903 of Official Records of Douglas County, State of Nevada. Except therefrom Units 001 to 038 as shown and defined on that certain Condominium Plan recorded June 22, 1987 as Document No. 156903 of Official Records of Douglas County, State of Nevada.
- (B) Unit No. 006 as shown and defined on said Condominium Plan.

PARCEL TWO:

A non-exclusive right to use the real property known as Parcel "A" on the Official Map of Tahoe Village Unit No. 3, recorded January 22, 1973, as Document No. 63805, records of said county and state, for all those purposes provided for in the Declaration of Covenants, Conditions and Restrictions recorded January 11, 1973, as Document No. 63681, in Book 173, Page 229 of Official Records and in the modifications thereof recorded September 28, 1973 as Document No. 69063 in Book 973, Page 812 of Official Records and recorded July 2, 1976 as Document No. 1472 in Book 776, Page 87 of Official Records.

PARCEL THREE:

A non-exclusive easement for ingress and egress and recreational purposes and for the use and enjoyment and incidental purposes over, on and through Lots 29, 39, 40, and 41 as shown on Tahoe Village Unit No. 3 - Seventh Amended Map, recorded April 9, 1986 as Document No. 133178 of Official Records of Douglas County, State of Nevada for all those purposes provided for in the Fourth Amended and Restated Declaration of Covenants, Conditions and Restrictions, recorded February 14, 1984, as Document No. 96758 of Official Records of Douglas County, State of Nevada.

PARCEL FOUR:

- (A) A non-exclusive easement for roadway and public utility purposes as granted to Harich Tahoe Developments in deed recorded December 8, 1981, as Document No. 63026, being over a portion of Parcel 26-A (described in Document No. 01112, recorded June 17, 1976) in Section 30, Township 13 North, Range 19 East, - and -
- (B) An easement for ingress, egress and public utility purposes, 32' wide, the centerline of which is shown and described on the Seventh Amended Map of Tahoe Village No. 3, recorded April 9, 1986, as Document No. 133178 of Official Records, Douglas County, State of Nevada.

PARCEL FIVE:

The exclusive right to use a unit of the same Unit Type as described in the Amended Declaration of Annexation of Phase Three Establishing Phase Four, recorded on June 22, 1987, as Document No. 156904 of Official Records of Douglas County, in which an interest is hereby conveyed in subparagraph (B) of Parcel One, and the non-exclusive right to use the real property referred to in subparagraph (A) of Parcel One and Parcels Two, Three and Four above for all of the Purposes provided for in the Fourth Amended and Restated Declaration of Covenants, Conditions and Restrictions of the Ridge Tahoe, recorded February 14, 1984, as Document No. 96758 of Official Records of Douglas County, during ONE alternate use week during odd numbered years within the "PRIME season", as said quoted term is defined in the Amended Declaration of Annexation of Phase Three Establishing Phase Four, and is defined in the Fourth Amended and Restated Declaration of Timeshare Covenants, Conditions and Restrictions for The Ridge Tahoe recorded February 14, 1984 as Document No. 96758 of Official Records, as amended.

The above described exclusive rights may be applied to any available unit of the same Unit Type on Lot 34 during said alternate use week within said "use season".

A Portion of APN 42-260-06

REQUESTED BY  
Stewart Title of Douglas County

IN OFFICIAL RECORDS OF  
DOUGLAS CO., NEVADA

2002 FEB 25 AM 10:08

LINDA SLATER  
RECORDER

\$15<sup>00</sup> PAID *KQ* DEPUTY

0535383

BK0202PG07808