

# DEED UPON LIEN FORECLOSURE

RPTT: \$5.20

37-158-44-71

THIS DEED UPON LIEN FORECLOSURE is made this March 08, 2002, by The Ridge Tahoe Property Owners' Association, a Nevada non-profit corporation, herein Grantor, having the address of P.O. Box 5790, Stateline, Nevada, 89449, and The Ridge Tahoe Property Owners' Association, a Nevada non-profit corporation, herein Grantee.

Grantor, pursuant to its powers and authority provided by law and as set forth in that Fourth Amended and Restated Declaration of Timeshare Covenants, Conditions and Restrictions for The Ridge Tahoe dated January 30, 1984, recorded February 14, 1984 in Book 284 at Page 5202 as Document Number 096758, Official Records of Douglas County, Nevada, and as amended, thereby establishing a lien against that property legally described on Exhibit 'A' attached hereto and incorporated herein by this reference, hereinafter the Property.

Grantor caused a Notice of Default and Election to sell to be recorded on December 14, 2001, in Book 1201 at Page 4690 as Document Number 0530082 in the Official Records of Douglas County, Nevada, and a Notice of Sale of the Property was published in the Record Courier, a newspaper of general circulation in Douglas County, Nevada, once a week for three consecutive weeks commencing on February 16, 2002, and a copy of said Notice was posted for not less than twenty (20) days at the location of the sale and also at not less than three (3) public places in the locale of the Property, namely (1) Douglas County Public Library, Zephyr Cove branch; (2) Douglas County Courthouse, Stateline; and (3) United States Post Office, Kingsbury Substation.

Grantor did sell the Property at public auction at the time and place noticed for such sale on March 08, 2002, to Grantee, the highest bidder, for U.S. \$3,847.01, in cash, in full or partial satisfaction of the indebtedness secured by the Notice of Claim of Lien.


Grantor, for good and valuable consideration, the receipt and sufficiency of which is hereby acknowledged, does by these presents remise, release, sell, convey and quit claim, without covenant or warranty, express or implied, to Grantee, all right, title, interest, claim and demand of Grantor in and to the property.

IN WITNESS WHEREOF, Grantor has caused this Deed to be executed in its name as of the day and year first above written.

Grantor

Dated: March 21, 2002


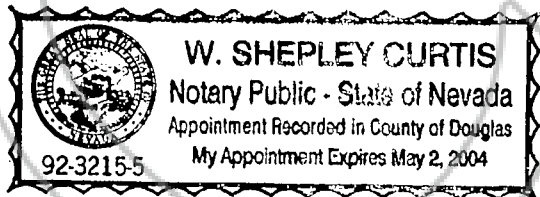
THE RIDGE TAHOE PROPERTY OWNERS' ASSOCIATION, a Nevada non-profit corporation  
BY: Resort Realty LLC, a Nevada Limited Liability Company, its Attorney-In-Fact



Dan Garrison, Authorized Signature

STATE OF NEVADA            )  
  ) SS  
COUNTY OF DOUGLAS    )

This instrument was acknowledged before me on MAR 22 2002 by Dan Garrison the authorized signer of Resort Realty LLC, a Nevada Limited Liability Company as Attorney-In-Fact for The Ridge Tahoe Property Owners' Association, a Nevada non-profit corporation.

  
Notary Public

The Grantor Declares:

- Grantee was the foreclosing Beneficiary; Consideration was \$3,847.01;
- Computed on the consideration or value of property conveyed.

**MAIL TAX STATEMENTS TO:**

The Ridge Tahoe Property Owners' Association  
P.O. Box 5790  
Stateline, Nevada 89449

**WHEN RECORDED, MAIL TO:**

STEWART TITLE OF DOUGLAS COUNTY  
1702 COUNTY ROAD, SUITE B  
MINDEN, NV 89423

0537785

BK0302PG08708

EXHIBIT "A" (37)

An undivided 1/102nd interest as tenants in common in and to that certain real property and improvements as follows: (A) An undivided 1/106th interest in and to Lot 37 as shown on Tahoe Village Unit No. 3-13th Amended Map, recorded December 31, 1991, as Document No. 268097, rerecorded as Document No. 269053, Official Records of Douglas County, State of Nevada, excepting therefrom Units 039 through 080 (inclusive) and Units 141 through 204 (inclusive) as shown on that certain Condominium Plan Recorded July 14, 1988, as Document No. 182057; and (B) Unit No. 158 as shown and defined on said Condominium Plan; together with those easements appurtenant thereto and such easements described in the Fourth Amended and Restated Declaration of Time Share Covenants, Conditions and Restrictions for The Ridge Tahoe recorded February 14, 1984, as Document No. 096758, as amended, and in the Declaration of Annexation of The Ridge Tahoe Phase Five recorded August 18, 1988, as Document No. 184461, as amended, and as described in the Recitation of Easements Affecting the Ridge Tahoe recorded February 24, 1992, as Document No. 271619, and subject to said Declarations; with the exclusive right to use said interest in Lot 37 only, for one week every other year in Odd-numbered years in the Swing "Season" as defined in and in accordance with said Declarations.

A portion of APN: 42-285-16

REQUESTED BY

Stewart Title of Douglas County  
IN OFFICIAL RECORDS OF  
DOUGLAS CO. NEVADA

2002 MAR 25 AM 11:12

LINDA SLATER  
RECORDER

\$15<sup>00</sup> PAID *KG* DEPUTY

0537785

BK0302PG08709