

**RECORDING REQUESTED BY  
FIRST AMERICAN TITLE**

RECORDING REQUESTED BY:

Tricom Realty Services, Inc.  
1300 North Kellogg Drive Ste B  
Anaheim, California 92807

THIS INSTRUMENT IS BEING RECORDED AS AN  
ACCOMODATION ONLY. NO LIABILITY, EXPRESS  
OR IMPLIED, IS ASSUMED AS TO ITS REGULARITY  
OR SUFFICIENCY NOR AS TO ITS EFFECT, IF ANY,  
UPON TITLE TO ANY REAL PROPERTY DESCRIBED  
THEREIN.

FIRST AMERICAN TITLE CO.

WHEN RECORDED MAIL TO:

Paul Jason Bair  
380 North Mollison Apt 157  
El Cajon CA 92021

02-142161

Assessor's Parcel Number: A Portion of 07-130-19D 471021611  
Documentary Transfer Tax \$ ~~3.25~~ - computed on the consideration or value of property conveyed  
2.60

**GRANT, BARGAIN, SALE DEED**

THIS INDENTURE WITNESSETH: That KINGSBURY CROSSING OWNERS ASSOCIATION, a Nevada non-profit Corporation, does hereby Grant, Bargain, Sell and Convey to

Paul Jason Bair, a single man

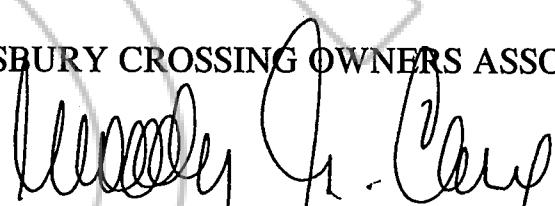
and to the heirs and assigns of such Grantee forever, all that real property situated at KINGSBURY CROSSING, STATELINE, NV 89449, County of Douglas, State of Nevada, bounded and described as follows:

SEE EXHIBIT "A" ATTACHED HERETO AND MADE A PART HEREOF

Together with all and singular the tenements, hereditaments and appurtenances thereunto belonging or in anywise appertaining, and any reversions, remainders, rents, issues or profits thereof.

KINGSBURY CROSSING OWNERS ASSOCIATION


Dated: March 1, 2002

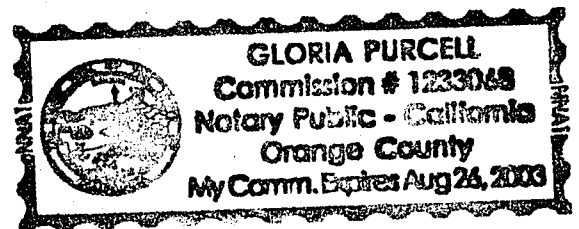
  
By: Woody G. Cary, Authorized Agent

STATE OF CALIFORNIA )  
COUNTY OF ORANGE )

On 3/5/2002, before me, Gloria Purcell personally appeared Woody G. Cary personally known to me to be the person whose name is subscribed to the within instrument and acknowledged to me that he executed the same in his authorized capacity, and that by his authorized instrument the person, or the entity upon behalf of which the person acted, executed the instrument.

Witness my hand and official seal.

  
Notary Public 1233068  
exp 8/26/03



MAIL TAX STATEMENTS TO:  
KINGSBURY CROSSING  
C/O TRICOM MANAGEMENT, INC.  
1300 N. KELLOGG DRIVE #B  
ANAHEIM, CA 92807

0539617

(This area for official notarial seal)

BK0402PG04425

**LEGAL DESCRIPTION  
FOR  
KINGSBURY CROSSING**

THE FOLLOWING REAL PROPERTY IN THE COUNTY OF DOUGLAS, STATE OF NEVADA:

AN UNDIVIDED **ONE-THREE THOUSAND TWO HUNDRED AND THIRTEENTH (1/3213)** INTEREST AS A TENANT-IN-COMMON IN THE FOLLOWING DESCRIBED REAL PROPERTY (THE REAL PROPERTY):

A PORTION OF THE NORTH ONE-HALF OF THE NORTHWEST ONE-QUARTER OF SECTION 26, TOWNSHIP 13 NORTH, RANGE 18 EAST, MDB&M, DESCRIBED AS FOLLOWS: PARCEL 3, AS SHOWN ON THAT AMENDED PARCEL MAP FOR JOHN E. MICHELSEN AND WALTER COX RECORDED FEBRUARY 03, 1981, IN BOOK 281 OF OFFICIAL RECORDS AT PAGE 172, DOUGLAS COUNTY, NEVADA, AS DOCUMENT NO. 53178, SAID MAP BEING AN AMENDED MAP OF PARCELS 3 AND 4 AS SHOWN ON THAT CERTAIN MAP FOR JOHN E. MICHELSEN AND WALTER COX, RECORDED FEBRUARY 10, 1978, IN BOOK 278, OF OFFICIAL RECORDS AT PAGE 591, DOUGLAS COUNTY, NEVADA, AS DOCUMENT NO. 17578.

EXCEPTING FROM THE REAL PROPERTY THE EXCLUSIVE RIGHT TO USE AND OCCUPY ALL OF THE DWELLING UNITS AND UNITS AS DEFINED IN THE "DECLARATION OF TIMESHARE USE" AND SUBSEQUENT AMENDMENTS THERETO AS HEREINAFTER REFERRED TO.

ALSO EXCEPTING FROM THE REAL PROPERTY AND RESERVING TO GRANTOR, ITS SUCCESSORS AND ASSIGNS, ALL THOSE CERTAIN EASEMENTS REFERRED TO IN PARAGRAPHS 2.5, 2.6 AND 2.7 OF SAID DECLARATION OF TIMESHARE USE AND AMENDMENTS THERETO TOGETHER WITH THE RIGHT TO GRANT SAID EASEMENTS TO OTHERS.

TOGETHER WITH THE EXCLUSIVE RIGHT TO USE AND OCCUPY A "UNIT" AS DEFINED IN THE DECLARATION OF TIMESHARE USE RECORDED FEBRUARY 16, 1983, IN BOOK 283, AT PAGE 1341 AS DOCUMENT NO. 76233 OF OFFICIAL RECORDS OF THE COUNTY OF DOUGLAS, STATE OF NEVADA AND AMENDMENT TO DECLARATION OF TIMESHARE USE RECORDED APRIL 20, 1983 IN BOOK 483 AT PAGE 1021, OF OFFICIAL RECORDS OF DOUGLAS COUNTY, NEVADA AS DOCUMENT NO. 78917, AND SECOND AMENDMENT TO DECLARATION OF TIMESHARE USE RECORDED JULY 20, 1983 IN BOOK 783 OF OFFICIAL RECORDS AT PAGE 1688, DOUGLAS COUNTY, NEVADA AS DOCUMENT NO. 084425 (DECLARATION), DURING A "USE PERIOD", WITHIN THE **HIGH** SEASON WITHIN THE "OWNER'S USE YEAR", AS DEFINED IN THE DECLARATION, TOGETHER WITH A NONEXCLUSIVE RIGHT TO USE THE COMMON AREAS AS DEFINED IN THE DECLARATION.

4/11/02  
02142161  
KCROSS-PRE-MAS

0539617

BK0402PG04426

GOVERNMENT CODE 27361.7

I CERTIFY UNDER PENALTY OF PERJURY THAT THE NOTARY SEAL ON THE DOCUMENT TO WHICH THIS STATEMENT IS ATTACHED READS AS FOLLOWS:

NAME OF NOTARY Gloria Purcell  
DATE COMMISSION EXPIRES 8-26-3  
COUNTY WHERE BOND IS FILED Orange  
COMMISSION NO. 1233068  
MANUFACTURER/VENDOR NO. NNA1  
PLACE OF EXECUTION Orange  
DATE 4-12-2  
SIGNATURE Bobbie O'Connor



REQUESTED BY  
**FIRST AMERICAN TITLE CO.**  
IN OFFICIAL RECORDS OF  
DOUGLAS CO. NEVADA

2002 APR 15 PM 3:52

LINDA SLATER  
RECORDER

\$ 16.00 PAID BC DEPUTY

0539617

BK0402PG04427