

RELEASE OF LIEN CREATED
BY FINAL ASSESSMENT ROLL

APN 0000-05-090-200

Property Owner:
JONES, K & M TRUST
112 W TELEGRAPH ST
CARSON CITY, NV 89703


The COUNTY OF DOUGLAS, in the State of Nevada, having adopted an ordinance levying assessments pursuant to NRS 271.390 for the ZEPHYR WATER DISTRICT created an assessment lien on a parcel identified by the Douglas County, Nevada Assessor's parcel number as 0000-05-090-200 with situs address of 00683 LAKEVIEW BL and legal description of 000035000,000012820,000000000,00 (the "Property").

On 08/22/2001, the assessment levied on the Property for the the ZEPHYR WATER DISTRICT was fully satisfied. Therefore, in consideration of such payment, the COUNTY OF DOUGLAS releases the assessment lien for the ZEPHYR WATER DISTRICT against the Property and consents that said lien be discharged of record.

Pursuant to NRS 271.445, the COUNTY OF DOUGLAS authorizes and directs the County Recorder of Douglas County, Nevada, to discharge of record the assessment lien on the Property for the ZEPHYR WATER DISTRICT described herein.

DATED this 30TH day of APRIL 2002.


DOUGLAS COUNTY, NEVADA

By: 
Barbara Reed
Douglas County Clerk/Treasurer

STATE OF NEVADA)
)
COUNTY OF DOUGLAS) SS.



This instrument was acknowledged before me on the 30TH day of APRIL 2002 by BARBARA REED as County Clerk / Treasurer of Douglas County, Nevada.



Notary Public

When Recorded Mail To:
JONES, K & M TRUST
112 W TELEGRAPH ST
CARSON CITY, NV 89703

REQUESTED BY
~~DOUGLAS COUNTY~~
IN OFFICIAL RECORDS OF
DOUGLAS CO., NEVADA.

2002 MAY -9 AM 10: 37

LINDA SLATER
RECORDER

PAID  DEPUTY

0541781
BK 0502 PG 02804