

**RELEASE OF LIEN CREATED
BY FINAL ASSESSMENT ROLL**

APN 0000-05-160-030

Property Owner:
**SANSOM, ELISABETH S
2153 DUNCAN RD
KNOXVILLE, TN 37919**


The COUNTY OF DOUGLAS, in the State of Nevada, having adopted an ordinance levying assessments pursuant to NRS 271.390 for the **ZEPHYR WATER DISTRICT** created an assessment lien on a parcel identified by the Douglas County, Nevada Assessor's parcel number as **0000-05-160-030** with situs address of **00635 LOOKOUT RD** and legal description of **ZEPHYR HEIGHTS #3 000042000,000039563,000000000,00** (the "Property").

On **11/21/2001**, the assessment levied on the Property for the **ZEPHYR WATER DISTRICT** was fully satisfied. Therefore, in consideration of such payment, the COUNTY OF DOUGLAS releases the assessment lien for the **ZEPHYR WATER DISTRICT** against the Property and consents that said lien be discharged of record.

Pursuant to NRS 271.445, the COUNTY OF DOUGLAS authorizes and directs the County Recorder of Douglas County, Nevada, to discharge of record the assessment lien on the Property for the **ZEPHYR WATER DISTRICT** described herein.

DATED this **30TH** day of **APRIL 2002**.


DOUGLAS COUNTY, NEVADA

By: 
Barbara Reed
Douglas County Clerk/Treasurer



STATE OF NEVADA)
)
COUNTY OF DOUGLAS) SS.

This instrument was acknowledged before me on the **30TH** day of **APRIL 2002** by **BARBARA REED** as County Clerk / Treasurer of Douglas County, Nevada.




Notary Public

When Recorded Mail To:
**SANSOM, ELISABETH S
2153 DUNCAN RD
KNOXVILLE, TN 37919**

REQUESTED BY
DOUGLAS COUNTY
IN OFFICIAL RECORDS OF
DOUGLAS CO., NEVADA

2002 MAY -9 AM 10: 37

LINDA SLATER
RECORDER

\$  PAID  DEPUTY

**0541784
BK0502PG02807**