

RELEASE OF LIEN CREATED
BY FINAL ASSESSMENT ROLL

APN 0000-05-172-170

Property Owner:
SUTTER, ALLAN J & IRIS A
P O BOX 547
ZEPHYR COVE, NV 89448


The COUNTY OF DOUGLAS, in the State of Nevada, having adopted an ordinance levying assessments pursuant to NRS 271.390 for the ZEPHYR WATER DISTRICT created an assessment lien on a parcel identified by the Douglas County, Nevada Assessor's parcel number as 0000-05-172-170 with situs address of 00242 S MARTIN DR and legal description of ZEPHYR HEIGHTS #6 000031500,000038060,000000000,00 (the "Property").

On 11/30/2001, the assessment levied on the Property for the the ZEPHYR WATER DISTRICT was fully satisfied. Therefore, in consideration of such payment, the COUNTY OF DOUGLAS releases the assessment lien for the ZEPHYR WATER DISTRICT against the Property and consents that said lien be discharged of record.

Pursuant to NRS 271.445, the COUNTY OF DOUGLAS authorizes and directs the County Recorder of Douglas County, Nevada, to discharge of record the assessment lien on the Property for the ZEPHYR WATER DISTRICT described herein.

DATED this 30TH day of APRIL 2002.


DOUGLAS COUNTY, NEVADA

By: 
Barbara Reed
Douglas County Clerk/Treasurer

STATE OF NEVADA)
)
COUNTY OF DOUGLAS) SS.



This instrument was acknowledged before me on the 30TH day of APRIL 2002 by BARBARA REED as County Clerk / Treasurer of Douglas County, Nevada.




Notary Public

When Recorded Mail To:
SUTTER, ALLAN J & IRIS A
P O BOX 547
ZEPHYR COVE, NV 89448

REQUESTED BY
DOUGLAS COUNTY
IN OFFICIAL RECORDS OF
DOUGLAS CO., NEVADA

2002 MAY -9 AM 10: 37

LINDA SLATER
RECORDER

 PAID  DEPUTY

0541786

BK0502PG02809