

A.P.N. # A portion of 42-286-15

R.P.T.T. \$ 3.25  
ESCROW NO. TS09004151/AH  
Full Value

RECORDING REQUESTED BY:  
**STEWART TITLE COMPANY**  
WHEN RECORDED MAIL TO:  
MAIL TAX STATEMENTS TO:

David R. Sherry  
487 So. 21st St.  
San Jose, CA 95116

### GRANT, BARGAIN, SALE DEED

THIS INDENTURE WITNESSETH: That **DAVID R. SHERRY**, a married man and **LYNNE M. SHERRY**, an unmarried woman, who acquired title as husband and wife

in consideration of \$10.00, the receipt of which is hereby acknowledged, does hereby Grant, Bargain Sell and Convey to

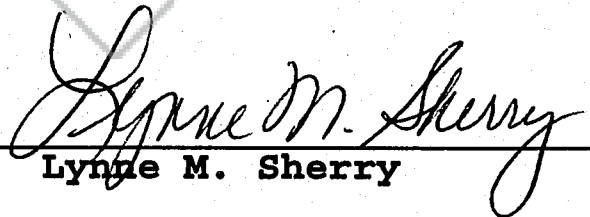
**DAVID R. SHERRY** and **AKIKO SHERRY**, husband and wife as joint tenants with right of survivorship

and to the heirs and assigns of such Grantee forever, all that real property situated in the **unincorporated area** County of **Douglas** State of Nevada, bounded and described as follows:  
**The Ridge Tahoe, Plaza Building, Prime Season, Week #37-173-18-01, Stateline, NV 89449**

See Exhibits 'A' and 'B' attached hereto and by this reference made a part hereof. Exhibit 'B' is attached to more accurately describe the Timeshare Condominium Estate being conveyed.

Together with all and singular the tenements, hereditaments and appurtenances thereunto belonging or in anywise appertaining, and any reversions, remainders, rents, issues or profits thereof.

DATE: **March 22, 2002**


  
Lynne M. Sherry


THIS INSTRUMENT IS BEING RECORDED AS AN ACCOMMODATION ONLY. NO LIABILITY, EXPRESSED OR IMPLIED, IS ASSUMED AS TO ITS REGULARITY OR SUFFICIENCY NOR AS TO ITS AFFECT, IF ANY, UPON TITLE TO ANY REAL PROPERTY DESCRIBED THEREIN.

STEWART TITLE OF DOUGLAS COUNTY

STATE OF California  
COUNTY OF Santa Clara ss.

This instrument was acknowledged before me on May 7<sup>th</sup>, 2002  
by, Lynne M. Sherry

Signature   
Notary Public



0542044

BK0502PG03655

## A TIMESHARE ESTATE COMPRISED OF:

PARCEL ONE

An undivided 1/51st interest in and to that certain condominium as follows:

- (A) An undivided 1/106th interest as tenants-in-common, in and to Lot 37 as shown on Tahoe Village Unit No. 3-10th Amended Map, Recorded September 21, 1990 as Document No. 235008, Official Records of Douglas County, State of Nevada. Except therefrom Units 039 through 080 (inclusive) and Units 141 through 204 (Inclusive) as shown and defined on that certain Condominium Plan recorded as Document No. 182057, Official Records of Douglas County, State of Nevada.
- (B) Unit No. 173 as shown and defined on said last Condominium Plan.

PARCEL TWO

- (A) a non-exclusive easement for roadway and public utility purposes as granted to Harich Tahoe developments in deed recorded December 8, 1981, as Document No. 63026, being over a portion of Parcel 26-A (described in Document No. 01112, recorded June 17, 1976) in Section 30, Township 13 North, Range 19 East M.D.B. & M.; and
- (B) An easement for ingress, egress and public utility purposes, 32' wide, the centerline of which is shown and described on the Seventh Amended Map of Tahoe Village No. 3, recorded April 9, 1986, as Document No. 133178 of Official Records, Douglas County, State of Nevada.

PARCEL THREE

A non-exclusive right to use the real property known as "Common Area" as shown on Tahoe Village Unit No. 3-10th Amended Map, Recorded September 21, 1990 as Document No. 235008 of the Douglas County Recorder's Office, Douglas County, Nevada, within Section 30, Township 13 North, range 19 East, M.D.B. & M. for all those purposes provided for in the Declaration of Covenants, Conditions, and Restrictions recorded January 11, 1973, as Document No. 63681, in book 173 Page 229 of Official Records and in modifications thereof: (1) recorded September 28, 1973, as Document No. 69063 in Book 973 Page 812 of Official Records; (2) recorded July 2, 1976, as Document No. 1472 in Book 776 Page 87 of Official Records; and (3) recorded July 26, 1989, as Document No. 207446, in Book 789, Page 3011.

PARCEL FOUR

A non-exclusive easement for ingress and egress and recreational purposes and for the use and enjoyment and incidental purposes over, on and through Lots 29, 30, 35, 39, 40, and 41 as shown on Tahoe Village Unit No. 3 - 10th Amended Map, Recorded September 21, 1990 as Document No. 235008 of the Douglas County Recorder's Office, Douglas County, Nevada, within Section 30, Township 13 North, Range 19 East M.D.B. & M. for all those purposes provided for in the Fourth Amended and Restated Declaration of Covenants, Conditions and Restrictions, recorded February 14, 1984, as Document No. 96758 and as amended from time to time of Official Records of Douglas County, State of Nevada.

PARCEL FIVE

The Exclusive right to use any UNIT of the same Unit Type as described in the Declaration of Annexation of The Ridge Tahoe Phase Five recorded August 18, 1988, as Document No. 184461 of Official Records of Douglas the Douglas County, in which an interest is hereby conveyed in subparagraph (B) of Parcel One, and the non-exclusive right to use the real property referred to in subparagraph (A) of Parcel One and Parcels Two, Three and Four above for all of the purposes provided for in the Fourth Amended and Restated Declaration of covenants, Conditions and Restrictions of the Ridge Tahoe, recorded February 14, 1984, as Document No. 96758 of Official Records of Douglas County, during ONE use week within the PRIME season, as said quoted term is defined in the Declaration of Annexation of The Ridge Tahoe Phase Five.

The above described exclusive right may be applied to any available unit of the same Unit Type on Lot 37 during said use week within said "use season".

A Portion of APN 42-286-15

THIS INSTRUMENT IS BEING RECORDED AS AN ACCOMMODATION ONLY. NO LIABILITY, EXPRESSED OR IMPLIED, IS ASSUMED AS TO ITS REGULARITY OR SUFFICIENCY NOR AS TO ITS AFFECT, IF ANY, UPON TITLE TO ANY REAL PROPERTY DESCRIBED THEREIN.

STEWART TITLE OF DOUGLAS COUNTY

0542044

BK 0502 PG 03656

EXHIBIT "B" (37)

An undivided 1/51st interest as tenants in common in and to that certain real property and improvements as follows: (A) An undivided 1/106th interest in and to Lot 37 as shown on Tahoe Village Unit No. 3-13th Amended Map, recorded December 31, 1991, as Document No. 268097, rerecorded as Document No. 269053, Official Records of Douglas County, State of Nevada, excepting therefrom Units 039 through 080 (inclusive) and Units 141 through 204 (inclusive) as shown on that certain Condominium Plan Recorded July 14, 1988, as Document No. 182057; and (B) Unit No. 173 as shown and defined on said Condominium Plan; together with those easements appurtenant thereto and such easements described in the Fourth Amended and Restated Declaration of Time Share Covenants, Conditions and Restrictions for The Ridge Tahoe recorded February 14, 1984, as Document No. 096758, as amended, and in the Declaration of Annexation of The Ridge Tahoe Phase Five recorded August 18, 1988, as Document No. 184461, as amended, and as described in the Recitation of Easements Affecting the Ridge Tahoe recorded February 24, 1992, as Document No. 271619, and subject to said Declarations; with the exclusive right to use said interest in Lot 37 only, for one week each year in the Prime "Season" as defined in and in accordance with said Declarations.

A portion of APN: 42-286-15

THIS INSTRUMENT IS BEING RECORDED AS AN ACCOMMODATION ONLY. NO LIABILITY, EXPRESSED OR IMPLIED, IS ASSUMED AS TO ITS REGULARITY OR SUFFICIENCY NOR AS TO ITS AFFECT, IF ANY, UPON TITLE TO ANY REAL PROPERTY DESCRIBED THEREIN.

STEWART TITLE OF DOUGLAS COUNTY

REQUESTED BY  
**Stewart Title of Douglas County**  
IN OFFICIAL RECORDS OF  
DOUGLAS CO., NEVADA

2002 MAY 13 AM 10:06

LINDA SLATER  
RECORDER

\$16<sup>00</sup> PAID *KJ* DEPUTY

0542044

BK0502PG03657