

A.P.N. # 1420-07-611-006

RECORDING REQUESTED BY:
STEWART TITLE COMPANY
WHEN RECORDED MAIL TO:
MAIL TAX STATEMENTS TO:

R.P.T.T. \$ 221.00
ESCROW NO. 020706739
Full Value

GRANTEE
1004 RIDGEVIEW DRIVE
CARSON CITY, NV 89705

GRANT, BARGAIN, SALE DEED


THIS INDENTURE WITNESSETH: That **RICHARD R. KREY II** and **SANDRA L. KREY**, husband and wife

in consideration of \$10.00, the receipt of which is hereby acknowledged, does hereby Grant, Bargain Sell and Convey to **KEVIN DOLAN** and **DEBORAH DOLAN**, husband and wife, as Joint Tenants
/R. /A.


and to the heirs and assigns of such Grantee forever, all that real property situated in the County of **Douglas** State of Nevada, bounded and described as follows:
SEE EXHIBIT "A" ATTACHED HERETO AND MADE A PART HEREOF

Together with all and singular the tenements, hereditaments and appurtenances thereunto belonging or in anywise appertaining, and any reversions, remainders, rents, issues or profits thereof.

DATE: **May 20, 2002**




RICHARD R. KREY II



SANDRA L. KREY

STATE OF Nevada
COUNTY OF Douglas } ss.



This instrument was acknowledged before me on 5-29-02
by, **RICHARD R. KREY II** and **SANDRA L. KREY**

Signature L. Hendrick
Notary Public

0543314

BK0502PG09083

EXHIBIT "A"

LEGAL DESCRIPTION

ESCROW NO.: 020706739

Lot 22, in Block A, of the Final Map of SUNRIDGE HEIGHTS PHASE 2, A PLANNED UNIT DEVELOPMENT, filed for record in the office of the County Recorder of Douglas County, State of Nevada, on September 30, 1993, in Book 993, Page 6482, as Document No. 319089.

Assessors Parcel No. 1420-07-611-006

COPY

REQUESTED BY
Stewart Title of Douglas County
IN OFFICIAL RECORDS OF
DOUGLAS CO., NEVADA

2002 MAY 29 PM 3:44

LINDA SLATER
RECORDER

\$15⁰⁰ PAID *Kj* DEPUTY

0543314

BK0502PG09084