

ACKNOWLEDGE OF PROPERTY BOUNDARY

WE HEREBY CERTIFY THAT WE ARE THE OWNERS OF, OR HAVE SOME RIGHT, TITLE OR INTEREST IN, AND TO, THE PROPERTY BOUNDARIES AS SHOWN HEREON AND ACKNOWLEDGE, AGREE, AND ACCEPT SAID COMMON BOUNDARIES AS LOCATED AND DELINEATED HEREON AND AS SURVEYED IN THE FIELD.

John H. White by Steve White

JOHN H. WHITE, GENERAL PARTNER CHURIA HOLSTEIN LIMITED PARTNERSHIP A.P.N. 1220-08-000-007

STEVEN WHITE, GENERAL PARTNER CHURIA HOLSTEIN LIMITED PARTNERSHIP A.P.N. 1220-08-000-007


COUNTY OF DOUGLAS STATE OF NEVADA

ON THIS 13th DAY OF August, IN THE YEAR 2002, BEFORE ME, A NOTARY PUBLIC, PERSONALLY APPEARED JOHN H. WHITE AND STEVEN WHITE, PERSONALLY KNOWN BY ME TO BE THE PERSONS WHOSE NAMES ARE SUBSCRIBED TO THE ABOVE INSTRUMENT WHO ACKNOWLEDGED THAT THEY EXECUTED THE SAME IN THEIR AUTHORIZED CAPACITIES AND THAT BY THEIR SIGNATURE ON THE INSTRUMENT, THE PERSONS, OR THE ENTITY ON BEHALF OF WHICH THE PERSONS ACTED, EXECUTED THE INSTRUMENT.

WITNESS MY HAND AND OFFICIAL SEAL NOTARY'S SIGNATURE Linda M. Biaggi

MY COMMISSION EXPIRES: 09-11-02

* Steven White for John H. White



Clarence Burr

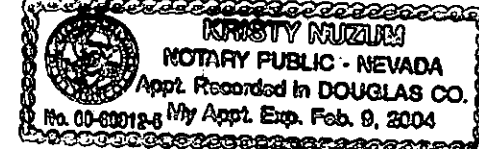
CLARENCE BURR, PRESIDENT F. HEISE LAND & LIVESTOCK A.P.N. 1220-08-000-012

COUNTY OF DOUGLAS STATE OF NEVADA

ON THIS 2nd DAY OF July, IN THE YEAR 2002, BEFORE ME, A NOTARY PUBLIC, PERSONALLY APPEARED CLARENCE BURR, PERSONALLY KNOWN BY ME TO BE THE PERSONS WHOSE NAMES ARE SUBSCRIBED TO THE ABOVE INSTRUMENT WHO ACKNOWLEDGED THAT THEY EXECUTED THE SAME IN THEIR AUTHORIZED CAPACITIES AND THAT BY THEIR SIGNATURE ON THE INSTRUMENT, THE PERSONS, OR THE ENTITY ON BEHALF OF WHICH THE PERSONS ACTED, EXECUTED THE INSTRUMENT.

WITNESS MY HAND AND OFFICIAL SEAL NOTARY'S SIGNATURE Doreen Ryan

MY COMMISSION EXPIRES: Feb. 9, 2004



Noleen E. Wilcks, POA

PEGGY MARIE HULBERT CO-TRUSTEE HULBERT FAMILY TRUST A.P.N. 1220-08-000-011

Noleen E. Wilcks

NOELEN E. WILCKS CO-TRUSTEE HULBERT FAMILY TRUST A.P.N. 1220-08-000-011


COUNTY OF DOUGLAS STATE OF NEVADA

ON THIS 5th DAY OF July, IN THE YEAR 2002, BEFORE ME, A NOTARY PUBLIC, PERSONALLY APPEARED PEGGY MARIE HULBERT AND NOELEN E. WILCKS, PERSONALLY KNOWN BY ME TO BE THE PERSONS WHOSE NAMES ARE SUBSCRIBED TO THE ABOVE INSTRUMENT WHO ACKNOWLEDGED THAT THEY EXECUTED THE SAME IN THEIR AUTHORIZED CAPACITIES AND THAT BY THEIR SIGNATURE ON THE INSTRUMENT, THE PERSONS, OR THE ENTITY ON BEHALF OF WHICH THE PERSONS ACTED, EXECUTED THE INSTRUMENT.

WITNESS MY HAND AND OFFICIAL SEAL NOTARY'S SIGNATURE Linda M. Biaggi

MY COMMISSION EXPIRES: 09-11-02

* Noleen E. Wilcks as attorney-in-fact for Peggy Marie Hulbert



Chris Emmett Hellwinkel

CHRIS EMMETT HELLWINKEL A.P.N. 1220-08-000-013, 1220-08-801-001

Valree Hellwinkel


VALREE HELLWINKEL A.P.N. 1220-08-000-013, 1220-08-801-001

COUNTY OF DOUGLAS STATE OF NEVADA

ON THIS 24th DAY OF July, IN THE YEAR 2002, BEFORE ME, A NOTARY PUBLIC, PERSONALLY APPEARED CHRIS EMMETT HELLWINKEL AND VALREE HELLWINKEL, PERSONALLY KNOWN BY ME TO BE THE PERSONS WHOSE NAMES ARE SUBSCRIBED TO THE ABOVE INSTRUMENT WHO ACKNOWLEDGED THAT THEY EXECUTED THE SAME IN THEIR AUTHORIZED CAPACITIES AND THAT BY THEIR SIGNATURE ON THE INSTRUMENT, THE PERSONS, OR THE ENTITY ON BEHALF OF WHICH THE PERSONS ACTED, EXECUTED THE INSTRUMENT.

WITNESS MY HAND AND OFFICIAL SEAL NOTARY'S SIGNATURE Linda M. Biaggi

MY COMMISSION EXPIRES: 09-11-02



NOTES

TOTAL AREA DIVIDED: 62.146 ACRES
A 7.5' PUBLIC UTILITY EASEMENT SHALL EXIST ALONG ALL ROAD FRONTAGES. A 5' PUBLIC UTILITY EASEMENT SHALL EXIST ALONG ALL SIDE AND REAR LOT LINES.
THIS MAP IS A DIVISION OF PARCEL 2 AS SHOWN ON THE PARCEL MAP FOR J.A. AND G.R. LAWRENCE TRUST RECORDED SEPTEMBER 20, 1991 AS DOCUMENT NO. 260732. (A.P.N. 1220-08-000-010)

BASIS OF BEARING

N89°36'00"W - NORTH LINE CENTERVILLE LANE BETWEEN STATIONS 1+79+75.46 FT AND 1+93+23.90 PC AS SHOWN ON THE RECORD OF SURVEY OF THE RIGHT-OF-WAY ACQUISITION AND REALIGNMENT OF STATE ROUTE 756 RECORDED DECEMBER 9, 1997 AS DOCUMENT NO. 428030.

DISTRICT COURT JUDGE'S CERTIFICATE

CASE NO. 02-PB-0015
DEPT. NO.
IN THE NINTH JUDICIAL DISTRICT COURT OF THE STATE OF NEVADA IN AND FOR THE COUNTY OF DOUGLAS:

PURSUANT TO THE JUDGMENT ENTERED ON MARCH 5, 2002, THE PARCELS SHOWN HEREON ARE HEREBY CREATED AND THE EASEMENTS SHOWN ARE HEREBY DEDICATED BY ORDER OF THIS COURT. THIS RECORD OF SURVEY IS EXEMPT FROM CHAPTER 278 OF THE NEVADA REVISED STATUTES PURSUANT TO N.R.S. 278.320(1)(C)(1) AND PURSUANT TO N.R.S. 278.461(4)(E), AND IS BEING FILED PURSUANT TO ORDER OF THE ABOVE-NOTED COURT IN THE ABOVE-NOTED ACTION, DATED THIS 15th DAY OF August, 2002.


David R. Gamble, District Court Judge

SURVEYOR'S CERTIFICATE

I, THOMAS I. McMANUS, A PROFESSIONAL LAND SURVEYOR LICENSED IN THE STATE OF NEVADA CERTIFY THAT:

- 1) THIS PLAT REPRESENTS THE RESULTS OF A SURVEY CONDUCTED UNDER MY DIRECT SUPERVISION AT THE INSTANCE OF JEFFREY C. LAWRENCE.
2) THE LANDS SURVEYED LIE WITHIN PORTIONS OF THE NORTHEAST 1/4 OF THE SOUTHEAST 1/4 OF SECTION 8 AND THE NORTHWEST 1/4 OF THE SOUTHWEST 1/4 OF SECTION 3, T.12N., R.20E., M.D.M. AND THE SURVEY WAS COMPLETED ON 10/15/02.
3) THIS PLAT COMPLIES WITH THE APPLICABLE STATE STATUTES AND ANY LOCAL ORDINANCE IN EFFECT ON THE DATE THAT THE GOVERNING BODY GAVE ITS FINAL APPROVAL.
4) THE MONUMENTS DEPICTED ON THE PLAT ARE OF THE CHARACTER SHOWN, OCCUPY THE POSITIONS INDICATED AND ARE OF SUFFICIENT NUMBER AND DURABILITY.

Thomas I. McManus, P.L.S. 6899



OWNER'S CERTIFICATE

WE, JAMES A. LAWRENCE, TRUSTEE OF THE JAMES A. AND GERALDINE LAWRENCE NEVADA TRUST, BRUCE F. LAWRENCE, CHRISTOPHER B. LAWRENCE, JAMES S. LAWRENCE, JEFFREY C. LAWRENCE, AND SARAH W. LAWRENCE, CERTIFY THAT WE ARE THE LEGAL OWNERS OF THESE PARCELS AND DO HEREBY GRANT PERMANENT EASEMENTS FOR UTILITY INSTALLATION AND DITCH IRRIGATION AND MAINTENANCE AS DESIGNATED ON THIS MAP, AND CONSENT TO THE PREPARATION AND RECORDING OF THIS MAP.

James A. Lawrence - Trustee

JAMES A. LAWRENCE, TRUSTEE JAMES A. AND GERALDINE LAWRENCE NEVADA TRUST

Bruce F. Lawrence

BRUCE F. LAWRENCE

Jeffrey C. Lawrence

JEFFREY C. LAWRENCE

Sarah W. Lawrence

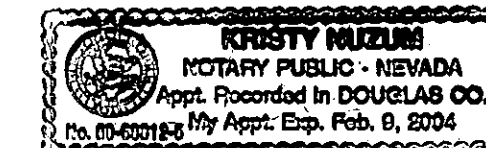
SARAH W. LAWRENCE

COUNTY OF DOUGLAS STATE OF NEVADA

ON THIS 12th DAY OF July, IN THE YEAR 2002, BEFORE ME, A NOTARY PUBLIC, PERSONALLY APPEARED JAMES A. LAWRENCE, BRUCE F. LAWRENCE, JEFFREY C. LAWRENCE, AND SARAH W. LAWRENCE, PERSONALLY KNOWN BY ME TO BE THE PERSONS WHOSE NAMES ARE SUBSCRIBED TO THE ABOVE INSTRUMENT WHO ACKNOWLEDGED THAT THEY EXECUTED THE SAME IN THEIR AUTHORIZED CAPACITIES AND THAT BY THEIR SIGNATURE ON THE INSTRUMENT, THE PERSONS, OR THE ENTITY ON BEHALF OF WHICH THE PERSONS ACTED, EXECUTED THE INSTRUMENT.

WITNESS MY HAND AND OFFICIAL SEAL NOTARY'S SIGNATURE Doreen Ryan

MY COMMISSION EXPIRES: Feb. 9, 2004



Christopher B. Lawrence

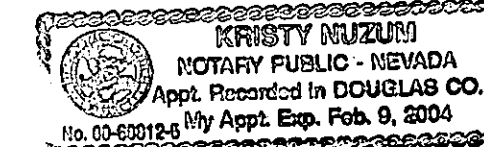
CHRISTOPHER B. LAWRENCE

COUNTY OF Douglas STATE OF NEVADA

ON THIS 24th DAY OF July, IN THE YEAR 2002, BEFORE ME, A NOTARY PUBLIC, PERSONALLY APPEARED CHRISTOPHER B. LAWRENCE, PERSONALLY KNOWN BY ME TO BE THE PERSON WHOSE NAME IS SUBSCRIBED TO THE ABOVE INSTRUMENT WHO ACKNOWLEDGED THAT HE EXECUTED THE SAME IN HIS AUTHORIZED CAPACITIES AND THAT BY HIS SIGNATURE ON THE INSTRUMENT, THE PERSONS, OR THE ENTITY ON BEHALF OF WHICH THE PERSONS ACTED, EXECUTED THE INSTRUMENT.

WITNESS MY HAND AND OFFICIAL SEAL NOTARY'S SIGNATURE Doreen Ryan

MY COMMISSION EXPIRES: Feb. 9, 2004



James S. Lawrence

JAMES S. LAWRENCE


COUNTY OF SAN FRANCISCO STATE OF CALIFORNIA

ON THIS 20th DAY OF JUNE, IN THE YEAR 2002, BEFORE ME, A NOTARY PUBLIC, PERSONALLY APPEARED JAMES S. LAWRENCE, PERSONALLY KNOWN BY ME TO BE THE PERSON WHOSE NAME IS SUBSCRIBED TO THE ABOVE INSTRUMENT WHO ACKNOWLEDGED THAT HE EXECUTED THE SAME IN HIS AUTHORIZED CAPACITIES AND THAT BY HIS SIGNATURE ON THE INSTRUMENT, THE PERSONS, OR THE ENTITY ON BEHALF OF WHICH THE PERSONS ACTED, EXECUTED THE INSTRUMENT.

WITNESS MY HAND AND OFFICIAL SEAL NOTARY'S SIGNATURE James E. Strand

MY COMMISSION EXPIRES: Nov. 9, 2005

* KNOWN BY SATISFACTORY EVIDENCE (ADL# N2622418)




LEGEND

- Found 2" iron pipe section corner
Found Nevada Department of Transportation Brass Cap
Found 6"x6" concrete right-of-way monument
Found 5/8" rebar with tag LS 3419
Found 5/8" rebar with cap PLS 4737
Found 5/8" rebar with cap PLS 3090
Found 3/4" iron pipe with plug PLS 3519
Set 5/8" rebar with plastic cap PLS 6899
Record of survey right-of-way acquisition and realignment of State Route 756 document No. 428030
Parcel map J.A. and G.R. Lawrence Trust document No. 260732
Abandonment DA 01-100 book 801, page 7092, document No. 521452
Deed Bruce F. Lawrence book 199, page 505, document No. 458012
Measured position

RECORDER'S CERTIFICATE

FILED FOR RECORD THIS 16th DAY OF August, 2002 AT 27 MINUTES PAST 10 O'CLOCK A.M., IN BOOK 0802 OF OFFICIAL RECORDS, AT PAGE 4650 DOCUMENT NO. 549590. RECORDED AT THE REQUEST OF JEFFREY C. LAWRENCE.

Camela Krenenberg, Deputy Douglas County Recorder



1605 ESPERANZA AVENUE, SUITE 200, RENO, NEVADA 89503
PHONE (775) 782-2822 FAX (775) 782-7004
WEB SITE: WWW.ANDERSONENG.COM

SCALE: 1" = 200' SHEET 1 OF 1

RECORD OF SURVEY

FOR

JAMES A. AND GERALDINE LAWRENCE NEVADA TRUST ETAL

LOCATED WITHIN PORTIONS OF NESE SECTION 8 AND NWSW SECTION 9, T.12N., R.20E., M.D.M. DOUGLAS COUNTY, NEVADA

995-01-01 99501RS.dwg 07/25/01

8,9-12-20

doc# 549590 LAWRENCE