

A.P.N. # A ptn of 1319-30-721-005

RECORDING REQUESTED BY:
STEWART TITLE COMPANY
WHEN RECORDED MAIL TO:
MAIL TAX STATEMENTS TO:

Mr. & Mrs. Goldstein
1323 Newbury Rd., Suite 204
Los Angeles, CA 91320

R.P.T.T. \$ 8.45
ESCROW NO. TS09004296/AH
Full Value

GRANT, BARGAIN, SALE DEED

THIS INDENTURE WITNESSETH: That **CHARLES V. HARDIN** and **MERCY GRACE HARDIN**, Trustees of the **HARDIN 1992 FAMILY TRUST**

in consideration of \$10.00, the receipt of which is hereby acknowledged, does hereby Grant, Bargain Sell and Convey to


ROBERT B. GOLDSTEIN and **CATHERINE M. GOLDSTEIN**, Trustees of the **GOLDSTEIN LIVING TRUST**, dated November 15, 1985 and as amended

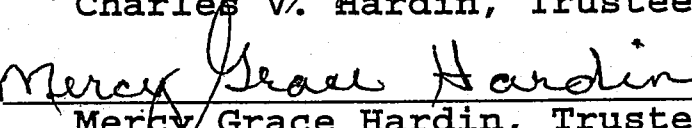
and to the heirs and assigns of such Grantee forever, all that real property situated in the **unincorporated area** County of **Douglas** State of Nevada, bounded and described as follows:
The Ridge Tahoe, Naegle Building, Summer Season, Week #31-085-09-01, Stateline, NV 89449

See Exhibits 'A' and 'B' attached hereto and by this reference made a part hereof. Exhibit 'B' is attached to more accurately describe the Timeshare Condominium Estate being conveyed.

Together with all and singular the tenements, hereditaments and appurtenances thereunto belonging or in anywise appertaining, and any reversions, remainders, rents, issues or profits thereof.

DATE: **August 06, 2002**





Charles V. Hardin, Trustee


Mercy Grace Hardin, Trustee

STATE OF California }
 } ss.
COUNTY OF Santa Clara }

This instrument was acknowledged before me on August 17, 2002,
by, Charles V. Hardin, Trustee and Mercy
Grace Hardin, Trustee



Signature 

Notary Public

0550148

BK0802PG07174

EXHIBIT "A"

A. Timeshare Estate comprised of:

Parcel One:

An undivided 1/51st interest in and to that certain condominium described as follows:

- (a) An undivided 1/20th interest, as tenants-in-common, in and to Lot 31 of Tahoe Village Unit No. 3, Fifth-Amended Map, recorded October 29, 1981, as Document No. 61612 as corrected by Certificate of Amendment recorded November 23, 1981, as Document No. 62661, all of Official Records Douglas County, State of Nevada. Except therefrom units 81 to 100 Amended Map and as corrected by said Certificate of Amendment.
- (b) Unit No. 085 as shown and defined on said last mentioned map as corrected by said Certificate of Amendment.

Parcel Two:

A non-exclusive right to use the real property known as Parcel "A" on the Official Map of Tahoe Village Unit No. 3, recorded January 22, 1973, as Document No. 63805, records of said county and state, for all those purposes provided for in the Declaration of Covenants, Conditions, and Restrictions recorded January 11, 1973, as Document No. 63681, in Book 173 Page 229 of Official Records and in modification thereof recorded September 28, 1973, as Document No. 69063 in Book 973 Page 812 of Official Records and recorded July 2, 1976, as Document No. 1472 in Book 776 Page 87 of Official Records.

Parcel Three:

A non-exclusive easement for ingress and egress and recreational purposes and for use and enjoyment and incidental purposes over, on and through Lots, 29, 39, 40, and 41 as shown on said Tahoe Village Unit No. 3, Fifth-Amended Map and as corrected by said Certificate of Amendment.

Parcel Four:

- (a) A non-exclusive easement for roadway and public utility purposes as granted to Harich Tahoe Developments in deed re-recorded December 8, 1981, as Document No. 63026, being over a portion of Parcel 26-A (described in Document No. 01112, recorded June 17, 1976) in Section 30, Township 13 North, Range 19 East, M. D.M., - and -
- (b) An easement for ingress, egress and public utility purposes, 32' wide, the centerline of which is shown and described on the Fifth-Amended Map of Tahoe Village No. 3, recorded October 29, 1981, as Document No. 61612, and amended by Certificate of Amendment recorded November 23, 1981, as Document No. 62661, Official Records, Douglas County, State of Nevada.

Parcel Five:

The Exclusive right to use said UNIT and the non-exclusive right to use the real property referred to in subparagraph (a) of Parcel One and Parcels Two, Three, and Four above during ONE "use week" within the summer "use season", as said quoted terms are defined in the Declaration of Restrictions, recorded September 17, 1982 as Document No. 71000 of said Official Records.

The above described exclusive and non-exclusive rights may be applied to any available unit in the project, during said use week within said season.

SPACE BELOW FOR RECORDER'S USE

0550148

BK 0802 PG 07175

EXHIBIT "B" (31)

An undivided 1/51st interest as tenants in common in and to that certain real property and improvements as follows: (A) An undivided 1/20ths interest in and to Lot 31 as shown on Tahoe Village Unit No. 3-13th Amended Map, recorded December 31, 1991, as Document No. 268097, rerecorded as Document No. 269053, Official Records of Douglas County, State of Nevada, excepting therefrom Units 081 through 100 (inclusive) as shown on Tahoe Village Unit No. 3, Fifth Amended Map, recorded October 29, 1981, as Document NO. 61612, as corrected by Certificate of Amendment recorded November 23, 1981, as Document No. 62661; and (B) Unit No. 085 as shown and defined on said last mentioned map as corrected by said Certificate of Amendment; together with those easements appurtenant thereto and such easements described in the Fourth Amended and Restated Declaration of Time Share Covenants, Conditions and Restrictions for The Ridge Tahoe recorded February 14, 1984, as Document No. 096758, as amended, and in the Declaration of Annexation of The Ridge Tahoe Phase II recorded February 14, 1984, as Document No. 096759, as amended by document recorded October 15, 1990, as Document No. 236690, and as described in The Recitation of Easements Affecting The Ridge Tahoe recorded February 24, 1992, as Document No. 271619, and subject to said Declarations; with the exclusive right to use said interest in Lots 31, 32 or 33 only, for one week each year in the Summer "Season" as defined in and in accordance with said Declarations.

A portion of APN: 1319-30-721-005

REQUESTED BY
Stewart Title of Douglas County

IN OFFICIAL RECORDS OF
DOUGLAS CO., NEVADA

2002 AUG 22 AM 10: 33

LINDA SLATER
RECORDER

\$ 16⁰⁰ PAID *KJ* DEPUTY

0550148

BK0802PG07176