

DEED UPON LIEN FORECLOSURE

RPTT: \$3.25

32-113-11-03

THIS DEED UPON LIEN FORECLOSURE is made this September 17, 2002, by The Ridge Tahoe Property Owners' Association, a Nevada non-profit corporation, herein Grantor, having the address of P.O. Box 5790, Stateline, Nevada, 89449, and the The Ridge Tahoe Property Owners' Association, a Nevada non-profit corporation, herein Grantee .

Grantor, pursuant to its powers and authority provided by law and as set forth in that Fourth Amended and Restated Declaration of Timeshare Covenants, Conditions and Restrictions for The Ridge Tahoe dated January 30, 1984, recorded February 14, 1984 in Book 284 at Page 5202 as Document Number 096758, Official Records of Douglas County, Nevada, and as amended, thereby establishing a lien against that property legally described on Exhibit 'A' attached hereto and incorporated herein by this reference, hereinafter the Property.

Grantor caused a Notice of Default and Election to sell to be recorded on June 18, 2002, in Book 0602 at Page 5504 as Document Number 0544943 in the Official Records of Douglas County, Nevada, and a Notice of Sale of the Property was published in the Record Courier, a newspaper of general circulation in Douglas County, Nevada, once a week for three consecutive weeks commencing on , and a copy of said Notice was posted for not less than twenty (20) days at the location of the sale and also at not less than three (3) public places in the locale of the Property, namely (1) Douglas County Public Library, Zephyr Cove branch; (2) Douglas County Courthouse, Stateline; and (3) United States Post Office, Kingsbury Substation.


Grantor did sell the Property at public auction at the time and place noticed for such sale on September 17, 2002, to Grantee, the highest bidder, for U.S. \$2,396.87, in cash, in full or partial satisfaction of the indebtedness secured by the Notice of Claim of Lien.

Grantor, for good and valuable consideration, the receipt and sufficiency of which is hereby acknowledged, does by these presents remise, release, sell, convey, and quit claim, without covenant or warranty, express or implied, to Grantee, all right, title, interest, claim and demand of Grantor in and to the property.

IN WITNESS WHEREOF, Grantor has caused this Deed to be executed in its name as of the day and year first above written.

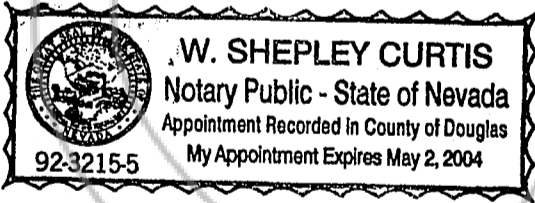
Dated: September 17, 2002


Grantor
THE RIDGE TAHOE PROPERTY OWNERS ASSOCIATION, a Nevada non-profit corporation
BY: Resort Realty LLC, a Nevada Limited Liability Company, its Attorney-In-Fact

By: 
Dan Garrison, Authorized Signature

STATE OF NEVADA)
) SS
COUNTY OF DOUGLAS)

This instrument was acknowledged before me on 17 September 2002 by Dan Garrison, the authorized signer of Resort Realty LLC, a Nevada Limited Liability Company as Attorney-In-Fact for The Ridge Tahoe Property Owners' Association, a Nevada non-profit corporation.




Notary Public

The Grantor Declares:

 X Grantee was the foreclosing Beneficiary; Consideration was \$2,396.87;

 X Computed on the consideration or value of property conveyed.

MAIL TAX STATEMENTS TO:
Ridge Tahoe Property Owners' Association
P.O. Box 5790
Stateline, Nevada 89449

WHEN RECORDED, MAIL TO:
STEWART TITLE OF DOUGLAS COUNTY
1702 COUNTY ROAD, SUITE B
MINDEN, NEVADA 89423

0552817

BK 0902 PG 07525

A Timeshare Estate comprised of:

PARCEL ONE:

An undivided 1/51st interest in and to that certain condominium described as follows:

- (a) An undivided 1/20th interest, as tenants-in-common, in and to Lot 32 of Tahoe Village Unit No. 3, Fifth-Amended Map, recorded October 29, 1981, as Document No. 61612 as corrected by Certificate of Amendment recorded November 23, 1981, as Document No. 62661, all of Official Records, Douglas County, State of Nevada. Except therefrom units 101 to 120 Amended Map and as corrected by said Certificate of Amendment.
- (b) Unit No. 113 as shown and defined on said last mentioned map as corrected by said Certificate of Amendment.

PARCEL TWO:

A non-exclusive right to use the real property known as Parcel "A" on the Official Map of Tahoe Village Unit No. 3, recorded January 22, 1973, as Document No. 63805, records of said county and state, for all those purposes provided for in the Declaration of Covenants, Conditions, and Restrictions recorded January 11, 1973, as Document No. 63681, in Book 173 Page 229 of Official Records and in modification thereof recorded September 28, 1973, as Document No. 69063 in book 973 Page 812 of Official Records and recorded July 2, 1976, as Document No. 1472 in Book 776 Page 87 of Official Records.

PARCEL THREE:

A non-exclusive easement for ingress and egress and recreational purposes and for the use and enjoyment and incidental purposes over, on and through Lots 29, 39, 40, and 41 as shown on Tahoe Village Unit No. 3 - Seventh Amended Map, recorded April 9, 1986 as Document No. 133178 of Official Records of Douglas County, State of Nevada for all those purposes provided for in the Fourth Amended and Restated Declaration of Covenants, Conditions and Restrictions, recorded February 14, 1984, as Document No. 96758 of Official Records of Douglas County, State of Nevada.

PARCEL FOUR:

- (a) A non-exclusive easement for roadway and public utility purposes as granted to Harich Tahoe Developments in deed re-recorded December 8, 1981, as Document No. 63026, being over a portion of Parcel 26-A (described in Document No. 01112, recorded June 17, 1976) in Section 30, Township 13 North, Range 19 East, -and-
- (b) An easement for ingress, egress and public utility purposes, .32' wide, the centerline of which is shown and described on the Seventh Amended Map of Tahoe Village No. 3, recorded April 9, 1986, as Document No. 133178 of Official Records, Douglas County, State of Nevada.

PARCEL FIVE:

The Exclusive right to use said UNIT and the non-exclusive right to use the real property referred to in subparagraph (a) of Parcel One and Parcels Two, Three, and Four above during ONE "use week" within the SUMMER "use season", as said quoted terms are defined in the Fourth Amended and Restated Declaration of Covenants, Conditions and Restrictions of the Ridge Tahoe, recorded February 14, 1984, as Document No. 96758 of Official Records of Douglas County, State of Nevada.

The above described exclusive and non-exclusive rights may be applied to any available unit in the project during said use week within said use season.

REQUESTED BY
Stewart Title of Douglas County
 IN OFFICIAL RECORDS OF
 DOUGLAS CO., NEVADA

2002 SEP 24 AM 10:38

LINDA SLATER
 RECORDER

\$15⁰⁰ PAID *KJ* DEPUTY

0552817

BK0902PG07526