

AcP.N. # A ptn of 1319-30-645-003

RECORDING REQUESTED BY:
STEWART TITLE COMPANY
WHEN RECORDED MAIL TO:
MAIL TAX STATEMENTS TO:

R.P.T.T. \$ 11.05
ESCROW NO. TS09004341/AH
Full Value

Steven & Ronni Wasserman
19 Tamarac Ave.
New City, NY 10956

GRANT, BARGAIN, SALE DEED

THIS INDENTURE WITNESSETH: That **JAMES TAYLOR** and **CAROL PLAXCO TAYLOR**, husband and wife

in consideration of \$10.00, the receipt of which is hereby acknowledged, does hereby Grant, Bargain Sell and Convey to


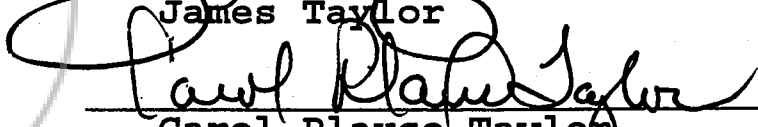
STEVEN WASSERMAN and **RONNI KASS WASSERMAN**, husband and wife
as Community Property with right of survivorship

and to the heirs and assigns of such Grantee forever, all that real property situated in the **unincorporated area**
County of **Douglas** State of Nevada, bounded and described as follows:
The Ridge Tahoe, Cascade Building, Every Year Use, Week #42-289-27-01, Stateline, NV 89449

See Exhibit 'A' attached hereto and by this reference made a part hereof.


Together with all and singular the tenements, hereditaments and appurtenances thereunto belonging or in anywise appertaining, and any reversions, remainders, rents, issues or profits thereof.

DATE: **September 16, 2002**


James Taylor

Carol Plaxco Taylor

STATE OF Arkansas }
COUNTY OF Garland } ss.

This instrument was acknowledged before me on September 27, 2002
by, James Taylor and Carol Plaxco Taylor

Signature 
Notary Public



0553680

BK1002PG01019

EXHIBIT "A" (42)

An undivided 1/51st interest as tenants in common in and to that certain real property and improvements as follows: (A) An undivided 1/48ths interest in and to Lot 42 as shown on Tahoe Village Unit No. 3-14th amended Map, recorded April 1, 1994, as Document No. 333985, Official Records of Douglas County, State of Nevada, excepting therefrom Units 255 through 302 (inclusive) as shown on said map; and (B) Unit No. 289 as shown and defined on said map; together described in the Fourth Amended and Restated Declaration of Time Share Covenants, Conditions and Restrictions for The Ridge Tahoe recorded February 14, 1984, as Document No. 096758, as amended, and in the Declaration of Annexation of The Ridge Tahoe Phase Seven recorded April 26, 1995, as Document No. 360927, as amended by Amended and Restated Declaration of Annexation of The Ridge Tahoe Phase Seven, recorded May 4, 1995, as Document No. 361461, and as further amended by the Second Amendment of Declaration of Annexation of The Ridge Tahoe Phase Seven recorded on October 17, 1995 as Document No. 372905, and as described in the First Amended Recitation of Easements Affecting The Ridge Tahoe recorded June 9, 1995 as Document No. 363815, and subject to said Declarations; with the exclusive right to use said interest, in Lot 42 only, for one week each year in accordance with said Declarations.

Together with a 13 - foot wide easement located within a portion of Section 30, Township 13 North, Range 19 East, MDB&M, Douglas County, Nevada, being more particularly described as follows:

BEGINNING at the Northwest corner of this easement said point bears S. 43°19'06" E., 472.67 feet from Control Point "C" as shown on the Tahoe Village Unit No. 3, 13th Amended Map, Document No. 269053 of the Douglas County Recorder's Office;

thence S. 52°20'29" E., 24.92 feet to a point on the Northerly line of Lot 36 as shown on said 13th Amended Map;
thence S. 14°00'00" W., along said Northerly line, 14.19 feet;
thence N. 52°20'29" W., 30.59 feet;
thence N. 37°33'12" E., 13.00 feet to the POINT OF BEGINNING.

A portion of APN: 1319-30-645-003

REQUESTED BY
Stewart Title of Douglas County
IN OFFICIAL RECORDS OF
DOUGLAS CO., NEVADA

2002 OCT -3 AM 10: 05

LINDA SLATER
RECORDER

\$15⁰⁰ PAID *[Signature]* DEPUTY

0553680

BK1002PG01020