

A.P.N. # 1420-07-813-010

R.P.T.T. \$ 273.00
ESCROW NO. 020108416
Full Value

RECORDING REQUESTED BY:
STEWART TITLE COMPANY
WHEN RECORDED MAIL TO:
MAIL TAX STATEMENTS TO:

GRANTEE
P.O. BOX 1120
MINDEN, NV. 89423

GRANT, BARGAIN, SALE DEED


THIS INDENTURE WITNESSETH: That **MICHAEL J. KUHNER and SHARON D. KUHNER, husband and wife**


in consideration of \$10.00, the receipt of which is hereby acknowledged, does hereby Grant, Bargain Sell and Convey to
BENNETT J. VASEY and MARILYN J. VASEY, husband and wife
AS JOINT TENANTS WITH RIGHTS OF SURVIVORSHIP

and to the heirs and assigns of such Grantee forever, all that real property situated in the
County of **Douglas** State of Nevada, bounded and described as follows:
SEE EXHIBIT "A" ATTACHED HERETO AND MADE A PART HEREOF

Together with all and singular the tenements, hereditaments and appurtenances thereunto belonging or in anywise
appertaining, and any reversions, remainders, rents, issues or profits thereof.

DATE: **November 14, 2002**




MICHAEL J. KUHNER



SHARON D. KUHNER

STATE OF California }
COUNTY OF Shasta } ss.

This instrument was acknowledged before me on Debra Schnell
by, MICHAEL J. KUHNER and SHARON D.
KUHNER

Signature 

Notary Public



0558747

BK1102PG09703


EXHIBIT "A"

LEGAL DESCRIPTION

ESCROW NO.: 020108416

Lot 21, in Block Q, of the final map of SUNRIDGE HEIGHTS, PHASES 6B, 7A and 8B, a Planned Unit Development, filed for record in the office of the County Recorder of Douglas County, State of Nevada, on January 30, 1996, as Document No. 380052, and Certificate of Amendment recorded February 2, 1996, as Document No. 380351.

Assessor's Parcel No. 1420-07-813-010



REQUESTED BY
Stewart Title of Douglas County
IN OFFICIAL RECORDS OF
DOUGLAS CO., NEVADA

2002 NOV 22 PM 3:42

LINDA SLATER
RECORDER

\$ 15.00 PAID *kg* DEPUTY

0558747

BK1102PG09704