

APN: 1319+30-520-014

R.P.T.T.S 222.30
ESCROW NO. 020208777
Full Value

NO. 299 P. 2/10

RECORDING REQUESTED BY:
STEWART TITLE COMPANY
WHEN RECORDED MAIL TO:
MAIL TAX STATEMENTS TO:

GRANTEE
P.O. Box 5091
Stateline, NV 89449

GRANT, BARGAIN, SALE DEED

THIS INDENTURE WITNESSETH: That **STEPHEN GORDON JARVIS**, an unmarried man



in consideration of \$10.00, the receipt of which is hereby acknowledged, does hereby Grant, Bargain Sell and Convey to

DENNIS C. DOBBS and BETTY L. DOBBS, husband and wife
AS JOINT TENANTS

and to the heirs and assigns of such Grantee forever, all that real property situated in the
County of **Douglas** State of Nevada, bounded and described as follows:
SEE EXHIBIT "A" ATTACHED HERETO AND MADE A PART HEREOF

Together with all and singular the tenements, hereditaments and appurtenances thereunto belonging or in anywise
appertaining, and any reversions, remainders, rents, issues or profits thereof.


DATE: **December 03, 2002**


STEPHEN GORDON JARVIS


STATE OF CAL }
COUNTY OF MARIN } ss.

This instrument was acknowledged before me on Dec 18 2002
by STEPHEN GORDON JARVIS

Signature 
Notary Public



0562558

BK1202PG14507

EXHIBIT "A"

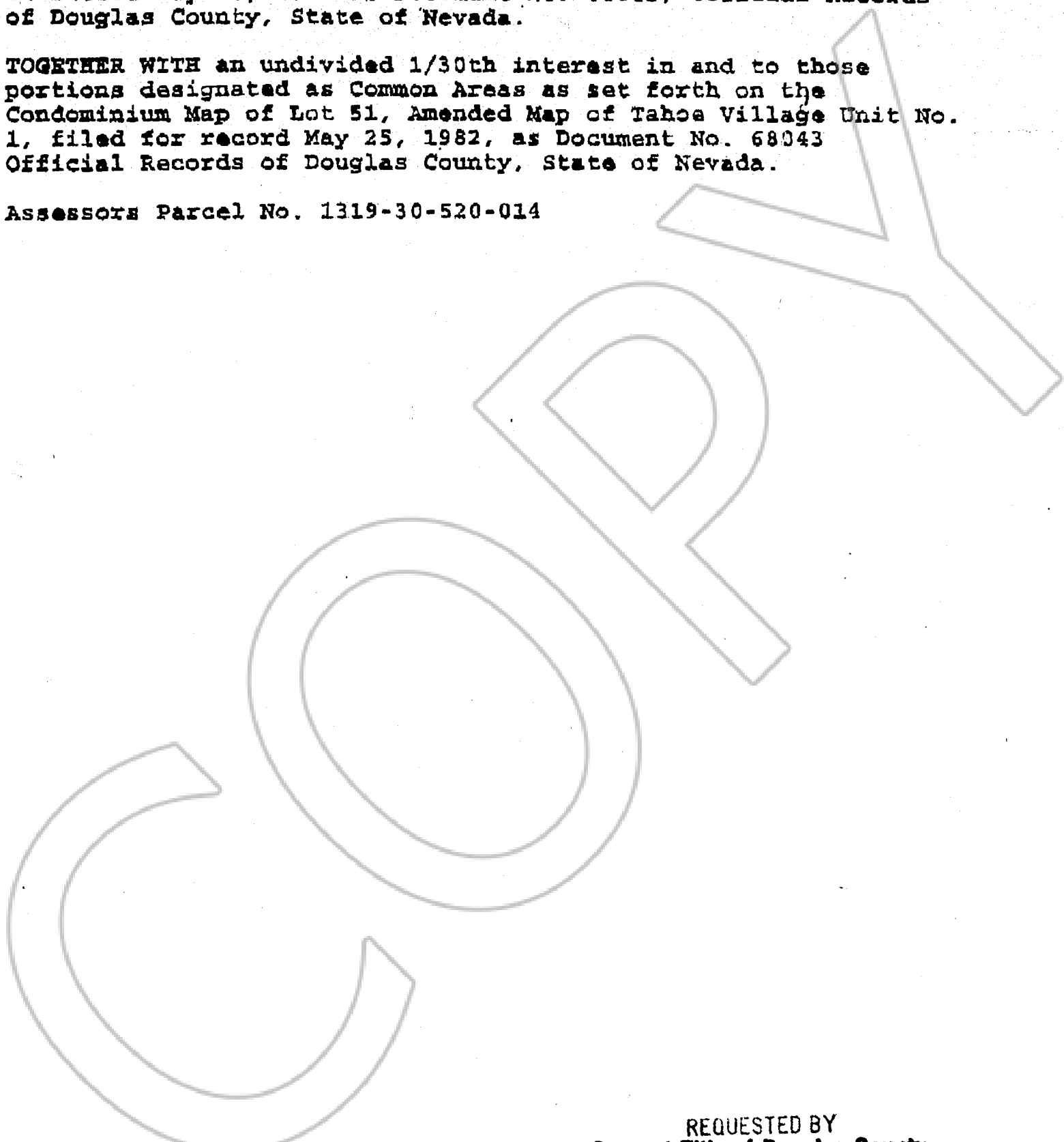
LEGAL DESCRIPTION

ESCROW NO.: 020208777

Unit 13, as set forth on the Condominium Map of Lot 51, Amended Map of Lot 51, Amended Map of Tahoe Village Unit No. 1, filed of record May 25, 1982 as Document No. 68043, Official Records of Douglas County, State of Nevada.

TOGETHER WITH an undivided 1/30th interest in and to those portions designated as Common Areas as set forth on the Condominium Map of Lot 51, Amended Map of Tahoe Village Unit No. 1, filed for record May 25, 1982, as Document No. 68043 Official Records of Douglas County, State of Nevada.

Assessors Parcel No. 1319-30-520-014



REQUESTED BY
Stewart Title of Douglas County
IN OFFICIAL RECORDS OF
DOUGLAS CO., NEVADA

2002 DEC 31 PM 3: 18

LINDA SLATER
RECORDER

\$15⁰⁰ PAID *Kg* DEPUTY

0562558

BK1202PG14508

AS