

15
RECORDING REQUESTED BY
WHEN RECORDED MAIL TO:

✓ Robert Salsedo
Sharlene Salsedo
37123 Cabrillo Drive
Fremont, California 94536

A.P.N.: ~~42-160-041~~
1319-30-722-005

TRUST TRANSFER DEED

The undersigned declare that the documentary transfer tax is -0- 8A
Exempt: not a sale, transfer to trustees of revocable living trust.

FOR A VALUABLE CONSIDERATION, receipt of which is hereby acknowledged, ROBERT
SALSEDO and SHARLENE SALSEDO, husband and wife as Joint Tenants, hereby grant to


Robert Salsedo and Sharlene Salsedo, as Trustees of The Robert Salsedo and
Sharlene Salsedo Revocable Trust

the beneficiaries of which are the Grantor(s), the following described real property in
the County of Douglas, State of Nevada.


See EXHIBIT "A" attached hereto.

THE TRUSTEE AND ANY SUCCESSOR TRUSTEE(S) SHALL HAVE FULL RIGHT TO SELL OR
ENCUMBER THE PROPERTY DESCRIBED HEREIN.

Dated: August 8, 2000


Robert Salsedo

Dated: August 8, 2000



Sharlene Salsedo

ACKNOWLEDGMENT

STATE OF CALIFORNIA)
) ss
COUNTY OF CONTRA COSTA)

On this day, August 8, 2000, before me Frank R. Acuña, the undersigned officer, personally
appeared Robert Salsedo and Sharlene Salsedo, personally known to me (or proved to me on
the basis of satisfactory evidence) to be the persons whose names are subscribed to the within
instrument and acknowledged to me that they executed the same in their authorized
capacities, and that by their signatures on the instrument the persons, or the entity upon
behalf of which the persons acted, executed this instrument.


WITNESS my hand and official seal.

Signature: 

Frank R. Acuña

Commission #1159379 Expires 10/24/01

MAIL TAX STATEMENTS TO ADDRESS SET FORTH ABOVE



0563962

BK 0103PG05572

Exhibit "A"

A Timeshare Estate Comprised of:

Parcel one:

(a.)

An undivided 1/20th interest as tenants - in -common, in and to Lot 32 as shown on Tahoe Village Unit No. 3- 10th Amended Map, Recorded September 31, 1990 as Document No. 235008, Official Records of Douglas County, State of Nevada. Except therefrom Units 101 through 120 (inclusive) as shown on Tahoe Village Unit No. 3 Filth - Amended Map, recorded October 29, 1981, as Document No. 61612 as corrected by Certificate of Amendment recorded November 21, 1981, as Document No. 62661, all of Official Records, Douglas County, State of Nevada.

(B.) Unit No.105 as shown and defined on said last mentioned map as corrected by said certificate of amendment

Assessor's Parcel Number: 42-160-011

REQUESTED BY
Acuna + Casas PC
IN OFFICIAL RECORDS OF
DOUGLAS CO., NEVADA

2003 JAN 15 AM 11:32

WERNER CHRISTEN
RECORDER

\$ *15.00* PAID *KJ* DEPUTY

0563962

BK0103PG05573