

APA 1318-16-710-007  
Assessor Parcel No(s): 05-241-09

WHEN RECORDED MAIL TO:  
Bank of America Consumer Collateral Tracking, FL9-700-04-11  
9000 Southside Blvd, Bldg 700  
Jacksonville, FL 32256

SEND TAX NOTICES TO:  
GEORGE E MCCALL; CAROLE J MCCALL; and THE MCCALL  
FAMILY TRUST UNDER THE TRUST AGREEMENT DATED  
MARCH 6, 1997

458 -468 LAKEVIEW Mc NV 29134220  
ZEPHYR COVE, NV 89448-0000

2049408  
SPACE ABOVE THIS LINE IS FOR RECORDER'S USE ONLY

### MODIFICATION OF DEED OF TRUST

THIS MODIFICATION OF DEED OF TRUST dated January 6, 2003, is made and executed between GEORGE E. MCCALL AND CAROLE J. MCCALL AS CO-TRUSTEES OF THE MCCALL FAMILY TRUST UNDER THE TRUST AGREEMENT DATED MARCH 6, 1997 ("Grantor") and Bank of America, N.A.; c/o Nevada Main Office; 300 S. 4th Street; 2nd Floor Executive Office; Las Vegas, NV 85101 ("Lender").

DEED OF TRUST. Lender and Grantor have entered into a Deed of Trust dated July 2, 2002 (the "Deed of Trust") which has been recorded in DOUGLAS County, State of Nevada, as follows:

RECORDED ON JULY 22, 2002 BK 0702 PG 06619 INSTURMENT NO. 547652.

REAL PROPERTY DESCRIPTION. The Deed of Trust covers the following described real property located in DOUGLAS County, State of Nevada:

See Exhibit A, which is attached to this Modification and made a part of this Modification as if fully set forth herein.

The Real Property or its address is commonly known as 458 LAKEVIEW, ZEPHYR COVE, NV 89448-0000.

MODIFICATION. Lender and Grantor hereby modify the Deed of Trust as follows:

THE PRINCIPAL AMOUNT SECURED BY MODIFICATION OF DEED IS CHANGE FROM \$2,000,000.00 TO \$ 2,750,000.00, THE MATURITY DATE DESCRIBED IN THE MORTGAGE IS CHANGED TO 01/06/28.


CONTINUING VALIDITY. Except as expressly modified above, the terms of the original Deed of Trust shall remain unchanged and in full force and effect. Consent by Lender to this Modification does not waive Lender's right to require strict performance of the Deed of Trust as changed above nor obligate Lender to make any future modifications. Nothing in this Modification shall constitute a satisfaction of the promissory note or other credit agreement secured by the Deed of Trust (the "Note"). It is the intention of Lender to retain as liable all parties to the Deed of Trust and all parties, makers and endorsers to the Note, including accommodation parties, unless a party is expressly released by Lender in writing. Any maker or endorser, including accommodation makers, shall not be released by virtue of this Modification. If any person who signed the original Deed of Trust does not sign this Modification, then all persons signing below acknowledge that this Modification is given conditionally, based on the representation to Lender that the non-signing person consents to the changes and provisions of this Modification or otherwise will not be released by it. This waiver applies not only to any initial extension or modification, but also to all such subsequent actions.

MISCELLANEOUS . The Mortgage or Deed of Trust and all other documents held or maintained by Lender in connection with the Mortgage or Deed of Trust (and any prior renewal/extension/modification/consolidation thereof) have been properly perfected and are fully enforceable in strict accordance with the terms thereof. Any consent to jurisdiction previously executed by Grantor shall unconditionally be fully effective and fully extend to this Modification and any document executed in conjunction herewith. To the extent that any provision of this Modification conflicts with any term or condition set forth in the Mortgage or Deed of Trust, or any agreement or security document executed in conjunction herewith, the provision of this Modification shall supercede and control. Grantor acknowledges and agrees that, as of the date of this Modification, the Mortgage or Deed of Trust is fully enforceable in strict accordance with the terms thereof, and there are no claims, setoffs, avoidances, counterclaims or defenses or rights to claims, setoffs, avoidances, counterclaims or defenses to enforcement of the Mortgage or Deed of Trust or the Note or Credit Agreement. This Modification has been duly executed by Grantor under seal. Grantor acknowledges receiving a full and completed copy of this Modification (regardless whether Grantor's signature appears on the copy). "Grantor" means, jointly and severally, each person who executed or executes the Mortgage or Mortgage Modification or Deed of Trust or Deed of Trust Modification. Any litigation arising out of or relating to this Modification or the Note or Credit Agreement shall be commenced and conducted in the courts and in the States as specified in the Mortgage or Deed of Trust. Grantor hereby waives the right to trial by jury in any action brought on this Modification or on any other matter arising in connection with this Modification or the Note or Credit Agreement.

NONTITLED SPOUSES AND NON-BORROWER GRANTORS. Any Grantor or Trustor who signs this Deed of Trust, Mortgage or Modification ("Security Instrument") but does not execute the Note or Credit Agreement ("Non-borrower Grantor or Trustor"): (a) is signing only to grant, bargain, sell and convey such Non-borrower Grantor's or Trustor's interest in the Property under the terms of this Security Instrument; (b) is not by signing becoming personally obligated to pay the Note or Credit Agreement; and (c) agrees that without such Non-borrower Grantor's or Trustor's consent, Lender and any other Grantor or Trustor may agree to renew, extend, modify, forbear or make any accommodations with regard to the terms of all promissory notes, credit agreements, loan agreements, environmental agreements, guaranties, security agreements, mortgages, deeds of trust, security deeds, collateral mortgages, and all other instruments, agreements and documents, whether now or hereafter existing, executed in connection with the obligation evidenced by the Note or the Credit Agreement ("Related Document").

200306090000

0566198 BK0203PG00914



MODIFICATION OF DEED OF TRUST  
(Continued)

Loan No: 68181002045399

Any spouse of a Grantor or Trustor who is not in title to the Property and who signs this Security Instrument: (a) is signing only to grant, bargain, sell and convey any marital and homestead rights of such spouse in the Property; (b) is not by signing becoming personally obligated to pay the Note or Credit Agreement; and (c) agrees that without such spouse's consent, Lender and any other Grantor or Trustor may agree to renew, extend, modify, forbear or make any accommodations with regard to the terms of any Related Document.

Neither of the two foregoing sentences limit the liability of any Non-borrower Grantor or Trustor or signing spouse of a Grantor or Trustor, as applicable, under any guaranty agreement or other agreement by such person, whereby such person becomes liable for the indebtedness in whole or in part; both such sentences apply notwithstanding any language to the contrary in this Security Instrument or any of the Related Documents and apply only to the extent permitted by applicable law.

GRANTOR ACKNOWLEDGES HAVING READ ALL THE PROVISIONS OF THIS MODIFICATION OF DEED OF TRUST AND GRANTOR AGREES TO ITS TERMS. THIS MODIFICATION OF DEED OF TRUST IS DATED JANUARY 6, 2003.

THIS MODIFICATION IS GIVEN UNDER SEAL AND IT IS INTENDED THAT THIS MODIFICATION IS AND SHALL CONSTITUTE AND HAVE THE EFFECT OF A SEALED INSTRUMENT ACCORDING TO LAW.

GRANTOR:

X George E. McCall (Seal)  
GEORGE E MCCALL, Individually

X Carole J. McCall (Seal)  
CAROLE J MCCALL, Individually

THE MCCALL FAMILY TRUST UNDER THE TRUST AGREEMENT DATED MARCH 6, 1997

By: George E. McCall (Seal)  
GEORGE E MCCALL, Trustee of THE MCCALL FAMILY TRUST UNDER THE TRUST AGREEMENT DATED MARCH 6, 1997

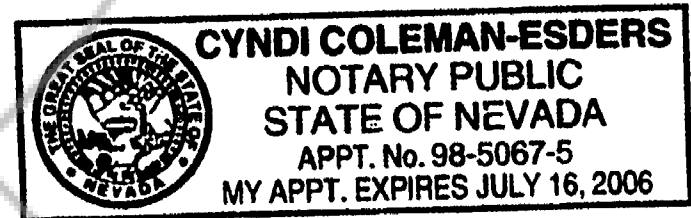
By: Carole J. McCall (Seal)  
CAROLE J MCCALL, Trustee of THE MCCALL FAMILY TRUST UNDER THE TRUST AGREEMENT DATED MARCH 6, 1997

LENDER:

X Julia A. Stockton (Seal)  
Authorized Officer  
JULIA STOCKTON  
AUTHORIZED OFFICER

INDIVIDUAL ACKNOWLEDGMENT


STATE OF NEVADA )  
 ) SS  
COUNTY OF DOUGLAS )



This instrument was acknowledged before me on 1-6-2003 by GEORGE E MCCALL and CAROLE J MCCALL.

Cyndi Coleman-Esders  
(Signature of notarial officer)

Notary Public in and for State of NEVADA




(Seal, if any)

0566198

BK0203PG00915

0288198 BK0598600915

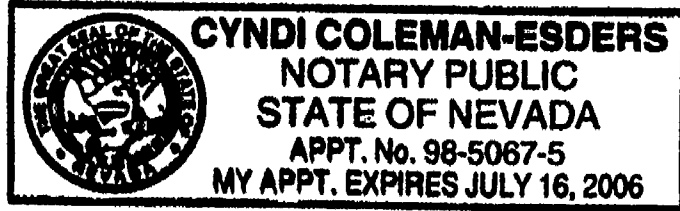


TRUST ACKNOWLEDGMENT

STATE OF NEVADA )  
 )  
COUNTY OF DOUGLAS ) SS  
 )

This instrument was acknowledged before me on 1-6-03 by GEORGE E MCCALL, Trustee and CAROLE J MCCALL, Trustee of THE MCCALL FAMILY TRUST UNDER THE TRUST AGREEMENT DATED MARCH 6, 1997, as designated trustees of THE MCCALL FAMILY TRUST UNDER THE TRUST AGREEMENT DATED MARCH 6, 1997.

*[Signature]*  
(Signature of notarial officer)  
Notary Public in and for State of NEVADA




(Seal, if any)

LENDER ACKNOWLEDGMENT

STATE OF NEVADA )  
 )  
COUNTY OF DOUGLAS ) SS  
 )

This instrument was acknowledged before me on 1-6-03 by JULIA STOKERTON as designated agent of Bank of America, N.A.

*[Signature]*  
(Signature of notarial officer)  
Notary Public in and for State of NEVADA



(Seal, if any)

0566198  
BK0203PG00916




EXHIBIT "A"

PARCEL NO. 1:

Lot Numbered 93, as the same is laid down, delineated and numbered upon a certain map entitled "Elks Subdivision Lake Tahoe, Nev.", filed in the office of the County Recorder of said County of Douglas, May 5, 1927, and as shown on the Amended Plat of the Elks Subdivision, filed in the Office of the County Recorder, Douglas County, Nevada, on January 5, 1928, and as shown on the Second Amended Plat of the Elks Subdivision filed in the Office of the County Recorder of Douglas County, Nevada on June 5, 1952, as Document No. 8537.

PARCEL NO. 2:

Portion of Lot 94, as shown on the Amended Plat of the Elks Subdivision, filed in the Office of the County Recorder, Douglas County, Nevada, on January 5, 1928, and as shown on the Second Amended Plat of the Elks Subdivision filed in the Office of the County Recorder of Douglas County, Nevada on June 5, 1952, as Document No. 8537 more particularly described as follows:

Commencing at the Southwest corner of Lot 94, as shown on the Official "Second Amended Map of Elks Subdivision", filed for record in the office of the Douglas County Recorder, State of Nevada, thence from the point of commencement along the Westerly line of said Lot 94, North  $09^{\circ}58'35''$  West a distance of 80.00 feet; to the Northwest corner of said lot; thence along the Northerly line of said lot North  $32^{\circ}32'35''$  East, a distance of 18.79 feet; thence leaving said Northerly lot line South  $18^{\circ}23'29''$  East, a distance of 93.52 feet to a point on the Southerly line of Lot 94; on the Northerly line of Lakeview Drive, thence along said lot line along a curve to the right with a radius of 260.57 feet, a central angle of  $5^{\circ}48'45''$ , an arc length of 26.44 feet to the point of commencement.

NOTE: The above metes and bounds description appeared previously in that certain document recorded July 11, 2002, in Book 0702, Page 03302, as Instrument No. 546860.

REQUESTED BY  
FIRST AMERICAN TITLE CO.  
IN OFFICIAL RECORDS OF  
DOUGLAS CO., NEVADA

2003 FEB -4 PM 12: 10

WERNER CHRISTEN  
RECORDER

\$ 17.<sup>00</sup> PAID *KJ* DEPUTY

0566198

BK 0203 PG 00917

