

THESE DOCUMENTS <sup>ARE</sup> BEING RE-RECORDED BY THE DOUGLAS COUNTY RECORDER'S OFFICE TO CORRECT THE (REQUESTED BY) FROM NORTHERN NEVADA TITLE TO MARQUIS TITLE & ESCROW. ESCROW NO. 22702042 (Deed and Deed of Trust recorded concurrently for purpose of changing A.P.N. 1420-33-312-011 Requested By)

**GRANT, BARGAIN AND SALE DEED**

**THIS INDENTURE WITNESSETH:** That

NATHAN TOD YOUNG who acquired title as a married man as his sole and separate property

for a valuable consideration, receipt of which is hereby acknowledged, do (es) hereby Grant, Bargain, Sell and Convey to

NATHAN TOD YOUNG and BARBARA A. YOUNG , Husband and Wife as Joint Tenants

and to the heirs and assigns of such Grantee forever, all that real property situated in the County of Douglas, State of Nevada, being Assessment Parcel No. 1420-33-312-011, bounded and specifically described as follows: *See attached*

Together with all and singular the tenements, hereditaments and appurtenances thereunto belonging or in anywise appertaining, and any reversions, remainders, rents, issues or profits thereof.


Witness my hand on this 8 day of November, 2002.

*[Signature]*  
NATHAN TOD YOUNG

State of Nevada  
County of Douglas

On this 8th day of November, 2002, before me a Notary Public in and for said County and State, personally appeared Nathan Tod Young personally known to me (or to me on the basis of satisfactory evidence) to be the person(s) whose name(s) is /are subscribed to the within instrument and acknowledged to me that he/she/they executed the same in he/her/their authorized capacity(ies), and that by his/her/their signatures(s) on the instrument the person(s), or the entity upon behalf of which the person(s) acted, executed the instrument.

*[Signature]*  
Notary Public




WHEN RECORDED MAIL TO:  
NATHAN TOD YOUNG  
*[Redacted]*

The Grantor (s) declare (s):  
Documentary Transfer tax is \$0 # 5  
( ) computed on full value of property conveyed, or  
( ) computed on full value less value of liens and encumbrances remaining at time of sale

0567810  
BK 0203 PG 08859

0557934  
BK 1102 PG 06490



Situate in Douglas County, State of Nevada, described as follows:

Lot 164, as shown on the Final Map of WILDHORSE, UNIT NO. 6, a Planned Unit Development, filed in the office of the County Recorder of Douglas County, State of Nevada, on March 15, 1994, in Book 394, Page 2741, as Document No. 332336.

Assessor's Parcel No. 1420-33-312-011

REQUESTED BY  
**MARQUIS TITLE & ESCROW**

IN OFFICIAL RECORDS OF  
DOUGLAS CO. NEVADA

2002 NOV 15 PM 3: 05

LINDA SLATER  
RECORDER


\$15<sup>00</sup> PAID *KJ* DEPUTY

0567810

BK 0203 PG 08860

0557934

BK 1102 PG 06491



COPY

REQUESTED BY  
**DOUGLAS COUNTY** / Recorder  
IN OFFICIAL RECORDS OF  
DOUGLAS CO. NEVADA

2003 FEB 21 PM 2: 30

WERNER CHRISTEN  
RECORDER

\$ 0 PAID Kr DEPUTY

0567810  
BK0203PG08861

