

RECORDING REQUESTED BY AND WHEN RECORDED, MAIL TO:
LEON W. BUTTERFIELD, JR. & SHARANK. BUTTERFIELD, TRUSTEES
3210 S. Garden Street
Visalia, California 93277-7652

MAIL TAX STATEMENTS TO:
LEON W. BUTTERFIELD, JR. & SHARANK. BUTTERFIELD, TRUSTEES
3210 S. Garden Street
Visalia, California 93277-7652

This space for recorder's use only


QUITCLAIM DEED

R.P.T.T. \$ 8A

FOR VALUABLE CONSIDERATION, receipt of which is hereby acknowledged, **LEON W. BUTTERFIELD, JR. and SHARAN K. BUTTERFIELD**, husband and wife, hereby quitclaim to **LEON W. BUTTERFIELD, JR. and SHARAN K. BUTTERFIELD**, as Trustees of THE BUTTERFIELD REVOCABLE LIVING TRUST, dated August 26, 2002, all that real property located in the County of Douglas, State of Nevada, described as follows: SEE EXHIBIT "A" ATTACHED HERETO AND HEREIN INCORPORATED BY REFERENCE.

A Portion of Assessor's Parcel No. 17-212-05.

Executed on August 26, 2002, at Tulare County, California.



LEON W. BUTTERFIELD, JR.



SHARAN K. BUTTERFIELD

STATE OF CALIFORNIA)
COUNTY OF TULARE)

On August 26, 2002, before me, LLOYD COPENBARGER, Notary Public, personally appeared LEON W. BUTTERFIELD, JR. and SHARAN K. BUTTERFIELD, personally known to me (or proved to me on the basis of satisfactory evidence) to be the persons whose names are subscribed to the within instrument and acknowledged to me that they executed the same in their authorized capacities, and that by their signatures on the instrument the persons, or the entity upon behalf of which the persons acted, executed the instrument.

WITNESS my hand and official seal.

 (Seal)
Notary's Signature



0567892

BK0203PG09328

EXHIBIT "A"

A timeshare estate comprised of an undivided interest as tenants in common in and to that certain real property and improvements as follows:

An undivided 1/1071st interest in and to all that real property situate in the County of Douglas, State of Nevada, described as follows:

ADJUSTED PARCEL F: A parcel of land located within a portion of the West one-half of the Northeast one-quarter (W 1/2 NE 1/4) of Section 22, Township 13 North, Range 19 East, Mount Diablo Meridian, more particularly described as follows:

Commencing at the one-quarter corner common to Sections 15 and 22, T13N, R19E, M.D.M., a found 1985 BLM brass cap as shown on the Record of Survey prepared by David D. Winchell and recorded September 28, 1989 in the office of the Recorder, Douglas County, Nevada as Document No. 211937; thence South 57° 32' 32" East, 640.57 feet to the POINT OF BEGINNING; thence North 80° 00' 00" East, 93.93 feet; thence North 35° 00' 00" East, 22.53 feet; thence North 10° 00' 00" West, 92.59 feet; thence North 80° 00' 00" East, 72.46 feet; thence South 10° 00' 00" East, 181.00 feet; thence South 80° 00' 00" West, 182.33 feet; thence North 10° 00' 00" West, 72.46 feet to the POINT OF BEGINNING.

(Reference is made to Record of Survey for Walley's Partners Ltd. Partnership, in the office of the County Recorder of Douglas County, Nevada, recorded on September 17, 1998 in Book 998, at Page 3261, as Document No. 449576.)

Together with those easements appurtenant thereto and such easements and use rights described in the Declaration of Time Share Covenants, Conditions and Restrictions for David Walley's Resort recorded September 23, 1998, as Document No. 0449993, and as amended by Document No. 0466255, and subject to said Declaration; with the exclusive right to use said interest for one Use Period within a DELUXE UNIT each year in accordance with said Declaration.

A Portion of APN 17-212-05

REQUESTED BY
Leon Butterfield Jr
IN OFFICIAL RECORDS OF
DOUGLAS CO. NEVADA

2003 FEB 24 AM 9:51

WERNER CHRISTEN
RECORDER

\$15⁰⁰ PAID *K2* DEPUTY

0567892

BK 0203 PG 09329