

APN 1319-30-644-075
17/8 A PORTION OF:

R.P.T.T. \$ 11.70

R.P.T.T. \$ 11.70

LF298-04
R298-04

QUITCLAIM DEED

THIS QUITCLAIM DEED, executed this 9th day of January, 2003,
by first party, Grantor, Richard A. Fagen and Elaine Fagen
~~Donald B Hinderks~~ and Carol B Hinderks
whose post office address is 7050 30th ave se Maynard MN 56260
to second party, Grantee, Anthony Jaenisch
whose post office address is 228 fairview ave. Granite Falls MN 56241

WITNESSETH, That the said first party, for good consideration and for the sum of
Nine Thousand and 00/100 Dollars (\$ 9000)
paid by the said second party, the receipt whereof is hereby acknowledged, does hereby remise, release
and quitclaim unto the said second party forever, all the right, title, interest and claim which the said first
party has in and to the following described parcel of land, and improvements and appurtenances thereto in
the County of ~~XXXXXX~~ Douglas, State of ~~XXXXXX~~ Nevada to wit:

SEE EXHIBIT A ATTACHED HERETO


© 1992-2001 Made E-Z Products, Inc. Page 1 Rev. 10/01
This product does not constitute the rendering of legal advice or services. This product is intended for informational use only and is not a substitute for legal
advice. State laws vary, so consult an attorney on all legal matters. This product was not necessarily prepared by a person licensed to practice law in your state.

AQAB - RISO

✓ Carol Hinderks
7050 30th Ave SE
Maynard MN 56260

0568699

BK0303PG00422



IN WITNESS WHEREOF, The said first party has signed and sealed these presents the day and year first above written. Signed, sealed and delivered in presence of:

Patricia M. Cress
Signature of Witness

Patricia M. Cress
Print name of Witness

Cindy M. Smigajewski
Signature of Witness

Cindy M. Smigajewski
Print name of Witness

Carol B. Hinderks
Signature of First Party

CAROL B. HINDERKS
Print name of First Party

Elaine G. Fagen
Signature of First Party

EIAINE G. FAGEN
Print name of First Party

Richard H. Fagen
Signature of First Party

Richard H. Fagen
Print name of First Party

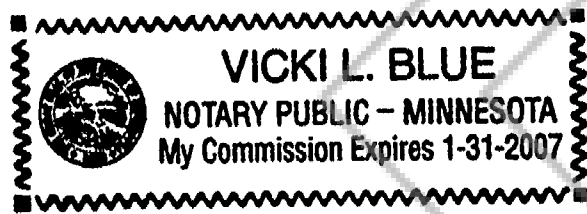
State of
County of
On Yellow Medicine before me,
appeared 1/9/03

personally known to me (or proved to me on the basis of satisfactory evidence) to be the person(s) whose name(s) is/are subscribed to the within instrument and acknowledged to me that he/she/they executed the same in his/her/their authorized capacity(ies), and that by his/her/their signature(s) on the instrument the person(s), or the entity upon behalf of which the person(s) acted, executed the instrument.

WITNESS my hand and official seal.

[Signature]
Signature of Notary

Affiant Known Produced ID
Type of ID _____



State of
County of
On _____ before me,
appeared _____

personally known to me (or proved to me on the basis of satisfactory evidence) to be the person(s) whose name(s) is/are subscribed to the within instrument and acknowledged to me that he/she/they executed the same in his/her/their authorized capacity(ies), and that by his/her/their signature(s) on the instrument the person(s), or the entity upon behalf of which the person(s) acted, executed the instrument.

WITNESS my hand and official seal.

Signature of Notary

Affiant _____ Known _____ Produced ID
Type of ID _____

[Signature] (Seal)
Signature of Preparer

Anthony Jaenisch
Print Name of Preparer

278 Fairview Ave Granite Falls, MN 56241
Address of Preparer

Page 2

[Signature]
Signature of the Second Party

Tony Jaenisch Anthony Jaenisch
Print name of the Second Party

0568699

BK0303PG00423




EXHIBIT "A" (37)

A TIMESHARE ESTATE COMPRISED OF:

PARCEL ONE:

An undivided 1/51st interest in and to that certain condominium as follows:

(A) An undivided 1/106ths interest as tenants-in-common, in and to Lot 37 of Tahoe Village Unit No. 3 as shown on the Ninth Amended Map Recorded July 14, 1988 as Document No. 182057, Official Records of Douglas County, State of Nevada. Except therefrom Units 039 through 080 (Inclusive) and Units 141 through 204 (Inclusive) as shown and defined on that certain Condominium Plan Recorded as Document No. 182057, Official Records of Douglas County, Nevada.

(B) Unit No. 166 as shown and defined on said Condominium Plan.

PARCEL TWO:

A non-exclusive right to use the real property known as Parcel "A" on the Official Map of Tahoe Village Unit No. 3, recorded January 22, 1973, as Document No. 63805, records of said county and state, for all those purposes provided for in the Declaration of Covenants, Conditions and Restrictions recorded January 11, 1973, as Document No. 63681, in Book 173, Page 229 of Official Records and in the modifications thereof recorded September 28, 1973 as Document No. 69063 in Book 973, Page 812 of Official Records and recorded July 2, 1976 as Document No. 1472 in Book 776, Page 87 of Official Records.

PARCEL THREE:

A non-exclusive easement for ingress and egress and recreational purposes and for the use and enjoyment and incidental purposes over, on and through Lots 29, 39, 40, and 41 as shown on Tahoe Village Unit No. 3 - Seventh Amended Map, recorded April 9, 1986 as Document No. 133178 of Official Records of Douglas County, State of Nevada and such recreational areas as may become a part of said timeshare project, for all those purposes provided for in the Fourth Amended and Restated Declaration of Covenants, Conditions and Restrictions, recorded February 14, 1984, as Document No. 96758 of Official Records of Douglas County, State of Nevada.

PARCEL FOUR:

(A) A non-exclusive easement for roadway and public utility purposes as granted to Harich Tahoe Developments in deed re-recorded December 8, 1981, as Document No. 63026, being over a portion of Parcel 26-A (described in Document No. 0112, recorded June 17, 1976) in Section 30, Township 13 North, Range 19 East, - and -

(B) An easement for ingress, egress and public utility purposes, 32' wide, the centerline of which is shown and described on the Seventh Amended Map of Tahoe Village No. 3, recorded April 9, 1986, as Document No. 133178 of Official Records, Douglas County, State of Nevada.

PARCEL FIVE:

The exclusive right to use a unit of the same Unit Type as described in the Declaration of Annexation of The Ridge Tahoe Phase Five recorded on August 18, 1988, as Document No. 184461 of Official Records of Douglas County, in which an interest is hereby conveyed in subparagraph (B) of Parcel One, and the non-exclusive right to use the real property referred to in subparagraph (A) of Parcel One and Parcels Two, Three and Four above for all of the Purposes provided for in the Fourth Amended and Restated Declaration of Covenants, Conditions and Restrictions of the Ridge Tahoe, recorded February 14, 1984, as Document No. 96758 of Official Records of Douglas County, during ONE use weeks within the Prime SEASON, as said quoted term is defined in the Declaration of Annexation of The Ridge Tahoe Phase Five.

The above described exclusive rights may be applied to any available unit of the same Unit Type on Lot 37 during said use week within said "use season".

Portion of Parcel No. 42-286-08

#1319-30-644-075

REQUESTED BY
STEWART TITLE & DOUGLAS COUNTY
IN OFFICIAL RECORDS OF
DOUGLAS CO., NEVADA

'90 MAR -9 P2:22

SUZANNE BEAUDREAU
RECORDER

221594

\$6.00 PAID KID DEPUTY

BOOK 390 PAGE 1061

0568699

0303P600424

COPY

REQUESTED BY
Carol Hindenke
IN OFFICIAL RECORDS OF
DOUGLAS CO., NEVADA

2003 MAR -3 PM 3:07

WERNER CHRISTEN
RECORDER

\$ *17.00* PAID *Bl* DEPUTY

0568699
00303PG00425

