

ESCROW NO. 126496PAH / 87909

RPTT \$1,430.00

APNs: 1022-29-402-001; 1022-29-402-002;  
1022-29-402-003; 1022-29-411-003;  
1022-29-411-008; and 1022-29-411-017

After recordation, return Grant Deed  
to the following address:  
William M. Pelter, M.D. and  
Andrea G. Pelter, Co-Trustees  
The Pelter Family Trust  
2520 Faretto Lane  
Reno, Nevada 89511

Mail future property tax statements  
to the following address:  
Topaz Lodge, Inc.  
c/o Robert A. Cashell, Jr., President  
1950 E. Gregg Street  
Reno, Nevada 89431

WALTHER, KEY, MAUPIN, OATS, COX & LEGOY, ATTORNEYS AT LAW, RENO, NEVADA

### GRANT DEED

For value received, Roger H. Elton, as Trustee of the RHE Trust dated May 1, 1990, hereby grants, bargains, and sells to William M. Pelter, M.D. and Andrea G. Pelter, as Co-Trustees under The Pelter Family Trust Agreement dated June 29, 1998, whose address is 2520 Faretto Lane, Reno, Nevada 89511, all of the right, title, and interest of Roger H. Elton and the RHE Trust (constituting an undivided fifty percent (50%) interest) in the real property situated in Douglas County, Nevada, described on Exhibit A attached hereto and incorporated herein by reference.

APNs: 1022-29-402-001; 1022-29-402-002; 1022-29-402-003;  
1022-29-411-003; 1022-29-411-008; and 1022-29-411-017

This conveyance is subject to the following liens and encumbrances:

1. The lien of real property taxes and assessments for the fiscal year July 1, 2002, through June 30, 2003.
2. Covenants, conditions, restrictions, reservations, easements, and rights-of-way of record.
3. A Deed of Trust dated March 27, 2001, executed by Topaz Lodge, Inc., a Nevada corporation, Topaz Lake Water Co., Inc., a Nevada corporation, and Robert Parker, Inc., a Nevada corporation, as Trustor, to Western Title Company, Inc., a Nevada corporation, as Trustee, for the benefit of AMRESKO Commercial Finance, Inc., a Nevada corporation, as Beneficiary. The Deed of Trust was recorded March 29, 2001, as Document No. 511283, in Book 0301, page 7588, of Official Records of Douglas County, Nevada. The beneficial interest under the Deed of Trust was assigned to Wells Fargo Bank Minnesota, N.A., by an Assignment that was recorded July 18, 2001, as Document No. 518592, in Book 0701, page 4549, of Official Records of Douglas County, Nevada.

0568718

BK0303PG00510

WALTHER, KEY, MAUPIN, OATS, COX & LEGOY, ATTORNEYS AT LAW, RENO, NEVADA

4. A Memorandum of Ground Lease between the RHE Trust, by its sole Trustee, Roger H. Elton, as "Landlord," and Topaz Lodge, Inc., a Nevada corporation, as "Tenant." The Memorandum of Ground Lease was recorded March 29, 2001, as Document No. 511284, in Book 0301, page 7611, of Official Records of Douglas County, Nevada.

5. A Deed of Trust dated March 27, 2001, executed by Topaz Lodge, Inc., a Nevada corporation, as Trustor, to Western Title Company, Inc., a Nevada corporation, as Trustee, for the benefit of AMRESKO Commercial Finance, Inc., a Nevada corporation, as Beneficiary. The Deed of Trust was recorded March 29, 2001, as Document No. 511285, in Book 0301, page 7617, of Official Records of Douglas County, Nevada. The beneficial interest under the Deed of Trust was assigned to Wells Fargo Bank Minnesota, N.A., by an Assignment that was recorded July 18, 2001, as Document No. 518593, in Book 0701, page 4551, of Official Records of Douglas County, Nevada.

6. Uniform Commercial Code-Financing Statements in favor of AMRESKO Commercial Finance, Inc., as Secured Party, that were recorded March 29, 2001, as Documents Numbered 511290, 511291, and 511292 of Official Records of Douglas County, Nevada.

7. A Memorandum of Tenancy in Common Agreement dated January 31, 2003, between Roger H. Elton, as Trustee of the RHE Trust, and Topaz Lodge, Inc., a Nevada corporation. The Memorandum of Tenancy in Common Agreement was recorded January 31, 2003, as Document 0565941 of Official Records of Douglas County, Nevada.

This conveyance includes all water and water rights appurtenant to the real property, the tenements, hereditaments, and appurtenances of the real property, and the rents, issues, and profits thereof (including, but not necessarily limited to, fifty percent (50%) of the Landlord's interest under the Ground Lease that is referred to in the Memorandum of Ground Lease described in paragraph 4. above).

MARCH

Dated this 3rd day of ~~February~~, 2003.

RHE Trust dated May 1, 1990

By *RH Elton*  
Roger H. Elton, Trustee

State of Nevada )  
County of Washoe )

MARCH


The foregoing Grant Deed was acknowledged before me on ~~February~~ 3, 2003, by Roger H. Elton, as Trustee of the RHE Trust dated May 1, 1990.

*P. Hanson*  
Notary Public

P. HANSON  
Notary Public - State of Nevada  
Appointment Recorded in Washoe County  
No: 96-3503-2 - Expires August 30, 2004

EXPIRES 8/30/2004

0568718  
BK0303PG00511





**EXHIBIT A**  
**(Legal Description)**

All that property situate in the County of Douglas, State of Nevada, described as follows:

**PARCEL 1**

Lots 120, 121, 122, 123, 152, 153 and 154, of TOPAZ SUBDIVISION, according to the map thereof, filed in the office of the County Recorder of Douglas County, State of Nevada, on August 10, 1954, as File No. 9774.

TOGETHER WITH that real property lying and being in Section 29, Township 10 North, Range 22 East, M.D.B. & M., Douglas County, State of Nevada, and more particularly described as follows:

COMMENCING at a point on the Northwest corner of Lot 123 of the Topaz Subdivision as recorded August 10, 1954, in the Official Records of Douglas County, Nevada; said point being the TRUE POINT OF BEGINNING;

Thence West, a distance of 60.00 feet;  
Thence South 00° 04' West, a distance of 420.00 feet;  
Thence East, a distance of 60.00 feet to the Southwest corner of Lot 120 of aforesaid subdivision;  
Thence North 00° 04' East, a distance of 420.00 feet to the TRUE POINT OF BEGINNING.

ALSO TOGETHER WITH all that certain piece or parcel of land situated in the Southwest Quarter of Section 29, Township 10 North, Range 22 East, M.D.B. & M., Douglas County, State of Nevada, and more particularly described as follows:

BEGINNING at the intersection of the West line of Genoa Street and the South line of Topaz Subdivision, as shown on the map thereof, filed in the office of the County Recorder of Douglas County, Nevada, on August 10, 1954;


Thence North 0° 4' East along said West line of Genoa Street, a distance of 154.86 feet to the TRUE POINT OF BEGINNING;  
Thence continuing North 0° 4' East 265.14 feet to the South line of Kit Carson Avenue, as shown on the map of Topaz Subdivision;  
Thence West 385.87 feet to a point on the Easterly right of way curve of U.S. Highway 395 as described in the conveyance to the State of Nevada, recorded August 31, 1948, in Book Y of Deeds, Page 474, Douglas County, Nevada, records;  
Thence Southeasterly along a curve having a radius of 4,575 feet subtending a central angle of 3 ° 28' 38" an arc distance of 277.71 feet to a point;  
Thence leaving said right of way line East, a distance of 303.29 feet to the TRUE POINT OF BEGINNING.

All that certain piece or parcel situate in the Southwest Quarter of Section 29, Township 10 North, Range 22, East, M.D.B. & M., described as follows:

BEGINNING at a 7/8 inch iron bar at the intersection of the West line of Genoa Street and the South line of TOPAZ SUBDIVISION, according to the map thereof, filed in the office of the County Recorder of Douglas County, Nevada, on August 10, 1954, under Document No. 9774, Douglas County, Nevada Records;  
Thence from the POINT OF BEGINNING North 0° 04' East along the West line of Genoa Street a distance of 154.86 feet to a 7/8 inch iron bar;

0568718

BK0303PG00512



Thence West 303.29 feet, to a point in the Easterly right of way line of U.S. Highway 395, as described in the conveyance to the State of Nevada, recorded August 31, 1948, in Book Y of Deeds, Page 473, Douglas County, Nevada Records;

Thence along said highway right of way line along a curve to the right having a radius of 4575 feet, through an angle of  $2^{\circ} 00' 12''$ , for an arc distance of 160.00 feet, to the intersection thereof, with the North line of the parcel conveyed to the M.K. & D. Company, recorded April 1, 1955, in Book B-1 of Deeds, Page 316, Douglas County, Nevada Records;

Thence East along the line common to said M.K. & D. Company parcel, a distance of 263.06 feet to the POINT OF BEGINNING.

ALSO TOGETHER WITH all that certain piece or parcel of land situate in the County of Douglas, State of Nevada, described as follows:

A parcel of land being a portion of the Northwest  $\frac{1}{4}$  of the Southwest  $\frac{1}{4}$  of Section 29, Township 10 North, Range 22 East, M.D.B. & M., Douglas County, Nevada and more particularly described as follows:

COMMENCING at the Southwest corner of Lot 152, of TOPAZ SUBDIVISION, according to the map thereof, filed in the office of the County Recorder of Douglas County, State of Nevada, on August 10, 1954;

Thence West a distance of 60 feet to the TRUE POINT OF BEGINNING;

Thence continuing West, a distance of 406.39 feet more or less, to a point in the curve of the Easterly right of way line of U.S. Highway 395, and

Thence a Radial bearing South  $70^{\circ} 20' 59''$  West;

Thence Northerly along said right of way line through a curve whose central angle is  $3^{\circ} 45' 26''$  having a radius of 4,574.00 feet, an arc length of 300.00 feet to a point;

Thence South  $89^{\circ} 57' 00''$  East, a distance of 516.88 feet to a point in the Westerly line of Genoa Street (60 feet in width);

Thence South  $0^{\circ} 04' 00''$  West along said Westerly line, a distance of 288.50 feet to the TRUE POINT OF BEGINNING.

ALSO TOGETHER WITH all that real property lying and being in the Southwest  $\frac{1}{4}$  of Section 29, Township 10 North, Range 22 East, M.D.B. & M., Douglas County, State of Nevada, and more particularly described as follows:

COMMENCING at the Southwest corner of Lot 152 of TOPAZ SUBDIVISION, as recorded August 10, 1954;

Thence West 60.00 feet to the TRUE POINT OF BEGINNING;

Thence West, a distance of 406.39 feet more or less to a point on the Easterly right of way of U.S. Highway 395;

Thence in a generally Southerly direction along the Easterly right of way of U.S. Highway 395 to the Northwest corner of that certain parcel of land as defined on Page 4 of Exhibit A as recorded in Book 784, Page 138, of County Records, said point being further defined as lying on the South right of way line of Kit Carson Avenue per aforesaid subdivision;

Thence East, a distance of 385.87 feet more or less to the Southwest corner of Kit Carson Avenue with Genoa Street per aforesaid subdivision;

Thence North  $00^{\circ} 04'$  East, a distance of 60.00 feet to the TRUE POINT OF BEGINNING.

ALSO TOGETHER WITH commencing at a point on the Northeast corner of that certain parcel of land as defined in Book 1084, Page 2650, of County records, said point being the TRUE POINT OF BEGINNING;

Thence East, 60.00 feet, to the Easterly right of way line of Genoa Street as shown on the TOPAZ SUBDIVISION (as recorded August 10, 1954)

Thence South  $00^{\circ} 04'$  West along the Easterly right of way line of Genoa Street to the Southwest corner of Lot 152 of the aforesaid TOPAZ SUBDIVISION;

0568718

BK0303PG00513



Thence East 200 feet to the Southeast corner of aforesaid Lot 152;  
Thence South 00° 04' West, 60 feet to the Northeast corner of Lot 123 of the aforesaid TOPAZ  
SUBDIVISION;  
Thence West along the Southerly right of way line of Kit Carson Avenue to the Southwest corner at the  
intersection of Kit Carson Avenue with Genoa Street;  
Thence North 00° 04' East along the Westerly right of way of Genoa Street to the TRUE POINT OF  
BEGINNING.

EXCEPTING THEREFROM a general Public Utility Easement being a strip of land, 10 feet in width,  
(measured at right angles) lying 5 feet on both sides of the following described centerline being in portions  
of the former Kit Carson Avenue right of way as shown on the TOPAZ SUBDIVISION, recorded August 10,  
1954 and being more particularly described as follows:

**Section 1**

Beginning at the Northeast corner of Lot 123 of said TOPAZ SUBDIVISION ;  
Thence North 0° 04' 00" East, 5.00 feet to the TRUE POINT OF BEGINNING;  
Thence 89° 59' 04" West, 524.00 feet to an angle point in said centerline;  
Thence South 55° 14' 05" West, 5 feet to the end thereof.

**Section 2**

Beginning at the angle point in the above described Section 1;  
Thence North 89° 59' 04" West, 22.00 feet to the end thereof.

**PARCEL 2**

A parcel of land on the East side of U.S. Highway 395 in the South ½ of the Southwest ¼ of Section 29,  
Township 10 North, Range 22 East, M.D.B. & M. in Douglas County, Nevada, more fully described as  
follows:

BEGINNING at a point which the ¼ corner of the South boundary of said Section 29 lies East 1,070.00 feet  
and South 225 feet;  
Thence West parallel to the South line of Section 29, 416.84 feet to a point on the East right of way line of  
Highway 395;  
Thence following the said right of way line Northerly on a curve to the left with a radius of 4,575 feet from a  
tangent bearing to the left with a radius of 4,575 feet from a tangent bearing North 5° 23' 40" West, a  
distance of 608.90 feet,  
Thence East 519.13 feet  
Thence South 600 feet to the POINT OF BEGINNING.


**PARCEL 3**

All that certain property situate in the County of Douglas, State of Nevada, located in the South ½ of the  
Southwest ¼ of Section 29, Township 10 North, Range 22, East, M.D.B. & M., in Douglas County, Nevada,  
more particularly described as follows:

BEGINNING at a point on the South line of said Section 29, from which the South ¼ corner thereof bears  
East, 1,076.30 feet;  
Thence along the said Section line West 394.00 feet to the Easterly right of way line of U.S. Highway 395;

0568718

BK0303PG00514



Thence Northerly along said right of way line following a curve to the left with a radius of 4,575 feet,  
through an angle of 2° 49' 35" from a tangent bearing of 2° 56' 44" length of 225.69 feet;  
Thence East 411.24 feet;  
Thence South 225.00 feet to the TRUE POINT OF BEGINNING

**PARCEL 4**

All that real property situate in the County of Douglas, State of Nevada, described as follows:

Lots 18, 24 and 38, as shown on the Amended Map of TOPAZ LODGE SUBDIVISION, FIRST AND  
SECOND SECTIONS, filed in the office of the County Recorder of Douglas County, State of Nevada, on  
September 16, 1958, in Book 3 of Maps, Page 3, as File No. 13594

NOTE (NRS 111.312): The above metes and bounds description appeared previously in that certain  
MEMORANDUM OF Ground Lease, recorded in the office of the County Recorder of Douglas County,  
Nevada on March 29, 2001, in Book 301, Page 7611, as Document No. 511284, of Official Records.

1979 U.S. Highway 395 S.  
Gardnerville, Nevada

Unit: Topaz Lodge

REQUESTED BY  
**WESTERN TITLE COMPANY, INC.**  
IN OFFICIAL RECORDS OF  
DOUGLAS CO. NEVADA

2003 MAR -3 PM 4: 22

WERNER CHRISTEN  
RECORDER

\$ 19.<sup>00</sup> PAID *Bh* DEPUTY

0568718

BK 0303 PG 00515

