

R.P.T.T - \$789.10  
A.P.N. - 1318-03-111-027

TITLE ORDER NO. 79055  
ESCROWNO.: 10646-RM


### GRANT, BARGAIN, SALE DEED

THIS INDENTURE WITNESSETH: That PAUL PFOTENHAUER and CATHERINE L. PFOTENHAUER, HUSBAND AND WIFE in consideration of \$10.00 PLUS, the receipt of which is hereby acknowledged, do hereby Grant, Bargain, Sell and Convey to JOSEPH G. NAMOFF and DIANE C. NAMOFF, HUSBAND AND WIFE AS JOINT TENANTS WITH RIGHT OF SURVIVORSHIP and to the heirs and assigns of such Grantee forever, all that real property situated 1046 LYNN WAY, Zephyr Cove, NV 89448, County of Douglas, State of Nevada, bounded and described as follows:

SEE EXHIBIT "A" ATTACHED HERETO AND MADE A PART HEREOF

Together with all and singular the tenements, hereditaments and appurtenances thereunto belonging or in anywise appertaining, and any reversions, remainders, rents, issues or profits thereof.

Witness my hand \_\_\_\_\_ this 3rd day of March, 2003.


  
\_\_\_\_\_  
PAUL PFOTENHAUER


  
\_\_\_\_\_  
CATHERINE L. PFOTENHAUER

STATE OF NEVADA  
COUNTY OF Douglas  
ON 3/3/03, before me, R.L. McEwing  
personally appeared Paul Pfotenhauer  
& Catherine L. Pfotenhauer

~~personally known to me~~ (or proved to me on the basis of satisfactory evidence) to be the person(s) whose name(s) is/are subscribed to the within instrument and acknowledged to me that he/she/~~they~~ executed the same in his/her/~~their~~ authorized capacity(ies), and that by his/her/~~their~~ signature(s) on the instrument the person(s), or the entity upon behalf of which the person(s) acted, executed the instrument.

Witness my hand and official seal.

Signature 

  
R. L. McEWING  
Notary Public - State of Nevada  
Appointment Recorded in Douglas County  
No: 93-5224-5 - Expires April 26, 2005

RECORDING REQUESTED BY AND MAIL TO:

NAME: MR. & MRS. NAMOFF  
ADDRESS: 2059 N. MULFORD ROAD  
CITY/ST/ZIP: ROCKFORD, IL. 61107


If applicable mail tax statements to:

NAME: SAME AS ABOVE  
ADDRESS:  
CITY/ST/ZIP:

SPACE BELOW THIS LINE FOR RECORDERS USE ONLY

0568849

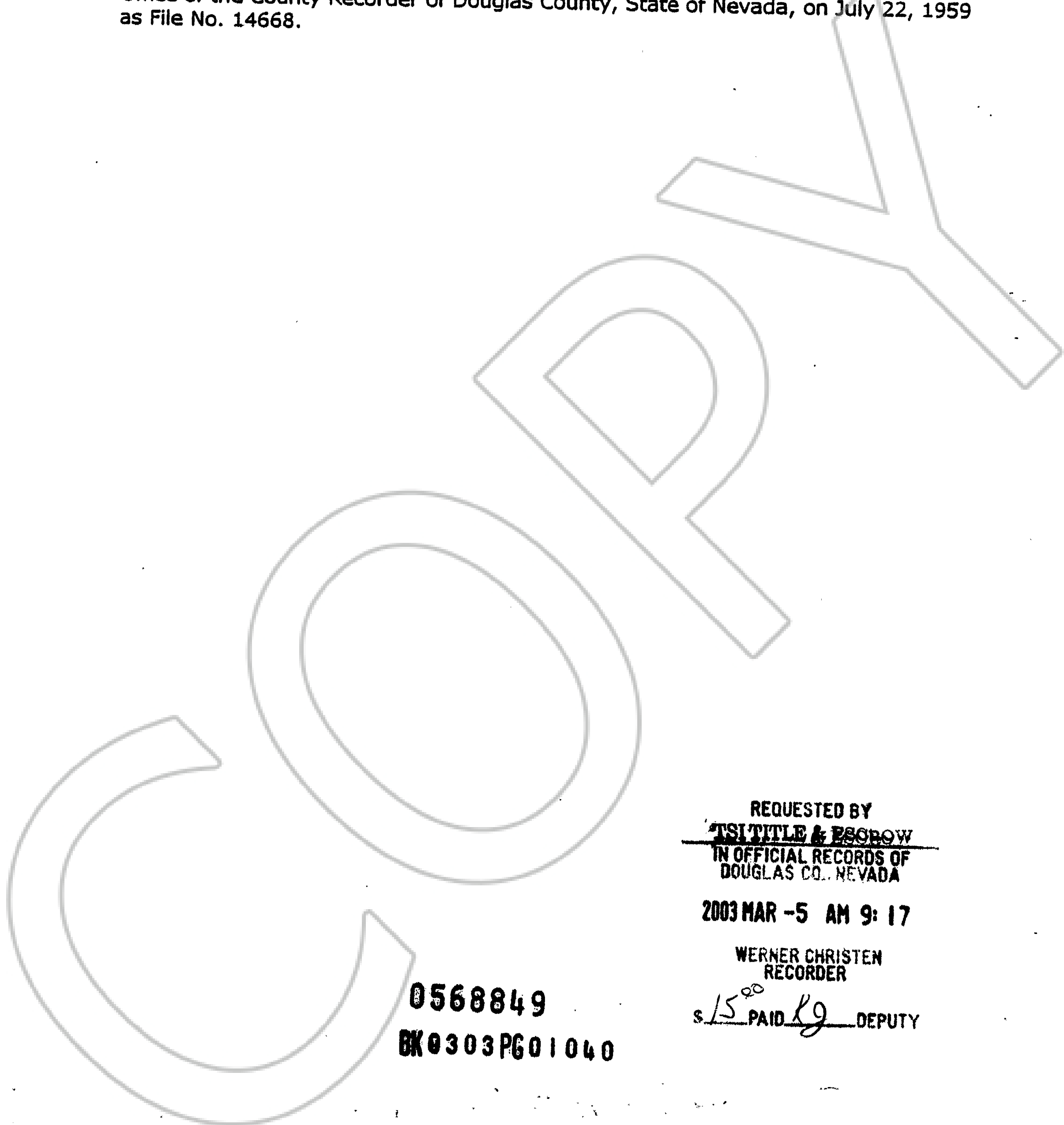
BK0303PG01039



**EXHIBIT A**

ALL THAT CERTAIN LOT, PIECE OR PARCEL OF LAND SITUATE IN THE COUNTY OF DOUGLAS, STATE OF NEVADA DESCRIBED AS FOLLOWS:

Lot 96 of SKYLAND SUBDIVISION NO. 2, as shown on the map thereof filed in the Office of the County Recorder of Douglas County, State of Nevada, on July 22, 1959 as File No. 14668.



REQUESTED BY  
~~TSI TITLE & ESCROW~~  
IN OFFICIAL RECORDS OF  
DOUGLAS CO., NEVADA

2003 MAR -5 AM 9:17

WERNER CHRISTEN  
RECORDER

\$15<sup>00</sup> PAID *kg* DEPUTY

0568849  
BK0303PG01040

