

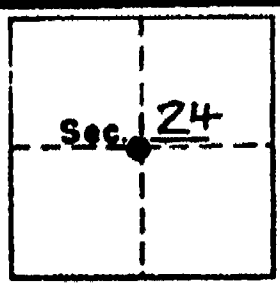
# CORNER RECORD

Filed as required by Statutes of Nevada, 1969, Chapter 366.

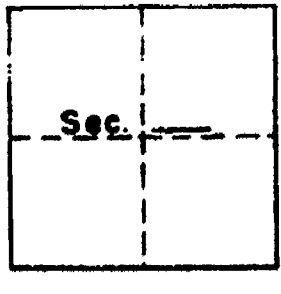
Sheet 1 of 1 sheets.

Sec. 24 Twp. 13N Range 18E, Mt. Diablo PM.

County of Douglas, State of Nevada.



- SYMBOLS**
- ◆ Official corner found.
  - ◇ Corner found, authenticity doubtful.
  - Corner searched for and not found.



- SYMBOLS**
- ◆ Official corner found.
  - ◇ Corner found, authenticity doubtful.
  - Corner searched for and not found.

**DESCRIPTION OF CORNER MONUMENT**

1999 - Found 1" OD IP W/Tag 3519.  
 2001 - Found 1" OD Hole & S13°21'35"W  
 0.92' a 1" OD IP W/Plug 3519.  
 2002 - Set in Hole a #5 rebar  
 W/Cap 7880 for C/4 S-24.


**DESCRIPTION OF BEARING TREES, MOUND OF STONE, ETC.**

1999 - Found 1" OD IP W/Plug 3519  
 S88°56'07"E - 97.00' from C/4.  
 1999 - Set Nail W/Tag 7880 in Asph-  
 alt, S00°45'27"W - 80.00' from C/4.  
 2002 - These two accessories were  
 in place & confirm the C/4  
 position.

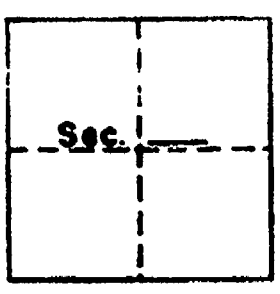
**DESCRIPTION OF LOCATION TO ENABLE RECOVERY BY OTHERS.**

Corner is in road way.

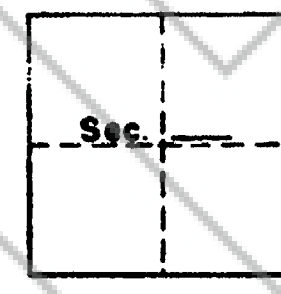
**DESCRIPTION OF CORNER MONUMENT**



**DESCRIPTION OF LOCATION TO ENABLE RECOVERY BY OTHERS.**



- SYMBOLS**
- ◆ Official corner found.
  - ◇ Corner found, authenticity doubtful.
  - Corner searched for and not found.



- SYMBOLS**
- ◆ Official corner found.
  - ◇ Corner found, authenticity doubtful.
  - Corner searched for and not found.

**DESCRIPTION OF CORNER MONUMENT**

**DESCRIPTION OF CORNER MONUMENT**

**DESCRIPTION OF BEARING TREES, MOUND OF STONE, ETC.**

**DESCRIPTION OF BEARING TREES, MOUND OF STONE, ETC.**

**DESCRIPTION OF LOCATION TO ENABLE RECOVERY BY OTHERS.**

**DESCRIPTION OF LOCATION TO ENABLE RECOVERY BY OTHERS.**

**SURVEYOR'S CERTIFICATE**

I, Conn Davis CONN DAVIS, Registered Land Surveyor No. 7880 in the State of Nevada do hereby certify that the foregoing is a true, complete and accurate representation of the monument, or monuments, recovered, rehabilitated, restored, re-established or otherwise effected and mentioned in the foregoing Corner Record.

Date survey was completed October 15 2002  
 Date Corner Record filed \_\_\_\_\_

Conn Davis  
 Registered Land Surveyor.

Accepted for filing on this \_\_\_\_\_ day of \_\_\_\_\_, 19\_\_\_\_  
 in the office of the County Recorder \_\_\_\_\_ County,  
 State of Nevada.

0571200 County Recorder

By \_\_\_\_\_

T 13 N, R 18 E, Sec. 24

BK0303PG11796

COPY

REQUESTED BY  
C L O Surveying  
IN OFFICIAL RECORDS OF  
DOUGLAS CO., NEVADA

2003 MAR 25 PM 2:17

WERNER CHRISTEN  
RECORDER

\$ 15<sup>00</sup> PAID K2 DEPUTY

0571200

BK 0303 PG 11797

