

NF
Comm Dev
Lyndc Teq/ia

Authorization ID: **CAR166**
Contact ID: **DOUGLAS CO**
Expiration Date: **03/31/2033**
Use Code: **751**

FILED
FS-2700-9f (9/96) *2003.086*
OMB No. 0596-0082

03 APR 30 10:03

**U. S. DEPARTMENT OF AGRICULTURE
Forest Service
PUBLIC ROAD EASEMENT
NATIONAL FOREST ROADS AND TRAILS SYSTEMS October 13, 1964**

BARBARA REED
[Signature]
DEPUTY

THIS EASEMENT, dated this 22nd day of April, 2003 from the UNITED STATES OF AMERICA, acting by and through the Forest Service, Department of Agriculture, hereinafter called Grantor, to **DOUGLAS COUNTY COMMUNITY DEVELOPMENT**, hereinafter called Grantee.

WITNESSETH:

WHEREAS, the Grantee has applied for a grant of an easement under the Act of October 13, 1964 (78 Stat. 1089, 16 U.S.C. 532-538), for a road over certain lands or assignable easements owned by the United States in the **County of Douglas, State of Nevada** and administered by the Forest Service, Department of Agriculture.

NOW THEREFORE, Grantor does hereby grant to Grantee an easement for a public road and highway along and across a strip of land, hereinafter defined as the right-of-way over and across the lands in the **County of Douglas, State of Nevada, Sec. 11, T. 14 N., R. 19 E., and Sec. 12, T. 14 N., R. 19 E., MDBM**, as described on exhibit A attached hereto.

The word "right-of-way" when used herein means said strip of land whether or not there is an existing road or highway located thereon. Except where it is defined more specifically, the word "highway" shall mean roads or highways now existing or hereafter constructed on the right-of-way or any segment of such roads or highways.

The right-of-way is shown and specifically described on the plat attached hereto and made a part hereof.

This grant is made subject to the following terms, provisions, and conditions:

1. Outstanding valid claims, if any, existing on the date of this grant.
2. The easement herein granted is limited to use of the described right-of-way for the purpose of construction, operation, and maintenance of a highway and does not include the grant of any rights for nonhighway purposes or facilities; Provided, That the Forest Service shall not exercise its right to use or authorize the use of any portion of the right-of-way for nonhighway purposes when such use would interfere with the free flow of traffic or impair the full use and safety of the highway; and Provided further, That nothing herein shall preclude the Forest Service from locating National Forest and other Department of Agriculture information signs on the portions of the right-of-way outside of construction limits.
3. Not applicable.
4. Any reconstruction of the highway situated on this right-of-way shall conform with plans, specifications, and written stipulations approved by the Forest Supervisor or authorized representative prior to beginning such reconstruction.
5. Consistent with highway safety standards, the Grantee shall:
 - a. Protect and preserve soil and vegetative cover and scenic and aesthetic values on the right-of-way outside of construction limits.
 - b. Provide for the prevention and control of soil erosion within the right-of-way and adjacent lands that might be affected by the construction operation, or maintenance of the highway, and shall vegetate and keep vegetated with suitable species all earth cut or fill slopes feasible for revegetation or other areas on which ground cover is destroyed. The Grantee shall perform these activities where it is deemed necessary during a joint review

0575558
BK0503PG01628

between the authorized Forest Officer and Grantee prior to completion of the highway. The Grantee also shall maintain all terracing, water bars, leadoff ditches, or other preventive works that may be necessary to accomplish this objective. This provision also shall apply to waste disposal areas and slopes that are reshaped following slides that occur during or after construction.

6. The Grantee shall:

Establish no borrow, sand, or gravel pits; stone quarry; permanent storage areas; sites for highway-operation and maintenance facilities; camps; supply depots; or disposal areas within the right-of-way, unless shown on approved construction plans, without first obtaining approval of the authorized Forest Officer.

7. The Grantee shall maintain the right-of-way clearing by means of chemicals only after the Forest Supervisor has given specific written approval. Application for such approval must be in writing and must specify the time, method, chemicals, and the exact portion of the right-of-way to be chemically treated.

8. The Grantee does by the acceptance of this document covenant and agree for itself, its assigns, and its successors in interest to the property here granted or any part thereof, that the covenant set forth below shall attach to and run with the land:

a. That the Grantee shall operate the described property and its appurtenant areas and its buildings and facilities whether or not on the land therein granted as a public road, in full compliance with Title VI of the Civil Rights Act of 1964 and all requirements imposed by or pursuant to the regulations issued thereunder by the Department of Agriculture and in effect on the date of this document to the end that no person in the United States shall, on the grounds of race, sex, color, religion, or national origin, be excluded from participation in, be denied the benefits of, or be subjected to discrimination under any programs or activities provided thereon; and

b. That the United States shall have the right to judicial enforcement of these covenants not only as to the Grantee, its successors and assigns, but also as to lessees and licensees doing business or extending services under contractual or other arrangements on the land therein conveyed.

9. Removal and Planting of Vegetation and Other Resources (D5). The holder shall obtain prior written approval from the authorized officer before removing or altering vegetation or other resources. The holder shall obtain prior written approval from the authorized officer before planting trees, shrubs, or other vegetation within the authorized area.

10. Revegetation of Ground Cover and Surface Restoration (D9). The holder shall be responsible for prevention and control of soil erosion and gulying on lands covered by this authorization and adjacent thereto, resulting from construction, operation, maintenance, and termination of the authorized use. The holder shall so construct permitted improvements to avoid the accumulation of excessive heads of water and to avoid encroachment on streams. The holder shall revegetate or otherwise stabilize all ground where the soil has been exposed as a result of the holder's construction, maintenance, operation, or termination of the authorized use and shall construct and maintain necessary preventive measures to supplement the vegetation.

11. Pesticide Use (D23). Pesticides may not be used to control undesirable woody and herbaceous vegetation, aquatic plants, insects, rodents, trash fish, etc., without the prior written approval of the Forest Service. A request for approval of planned uses of pesticides will be submitted annually by the holder on the due date established by the authorized officer. The report will cover a 12-month period of planned use beginning 3 months after the reporting date. Information essential for review will be provided in the form specified. Exceptions to this schedule may be allowed, subject to emergency request and approval, only when unexpected outbreaks of pests require control measures which were not anticipated at the time an annual report was submitted.

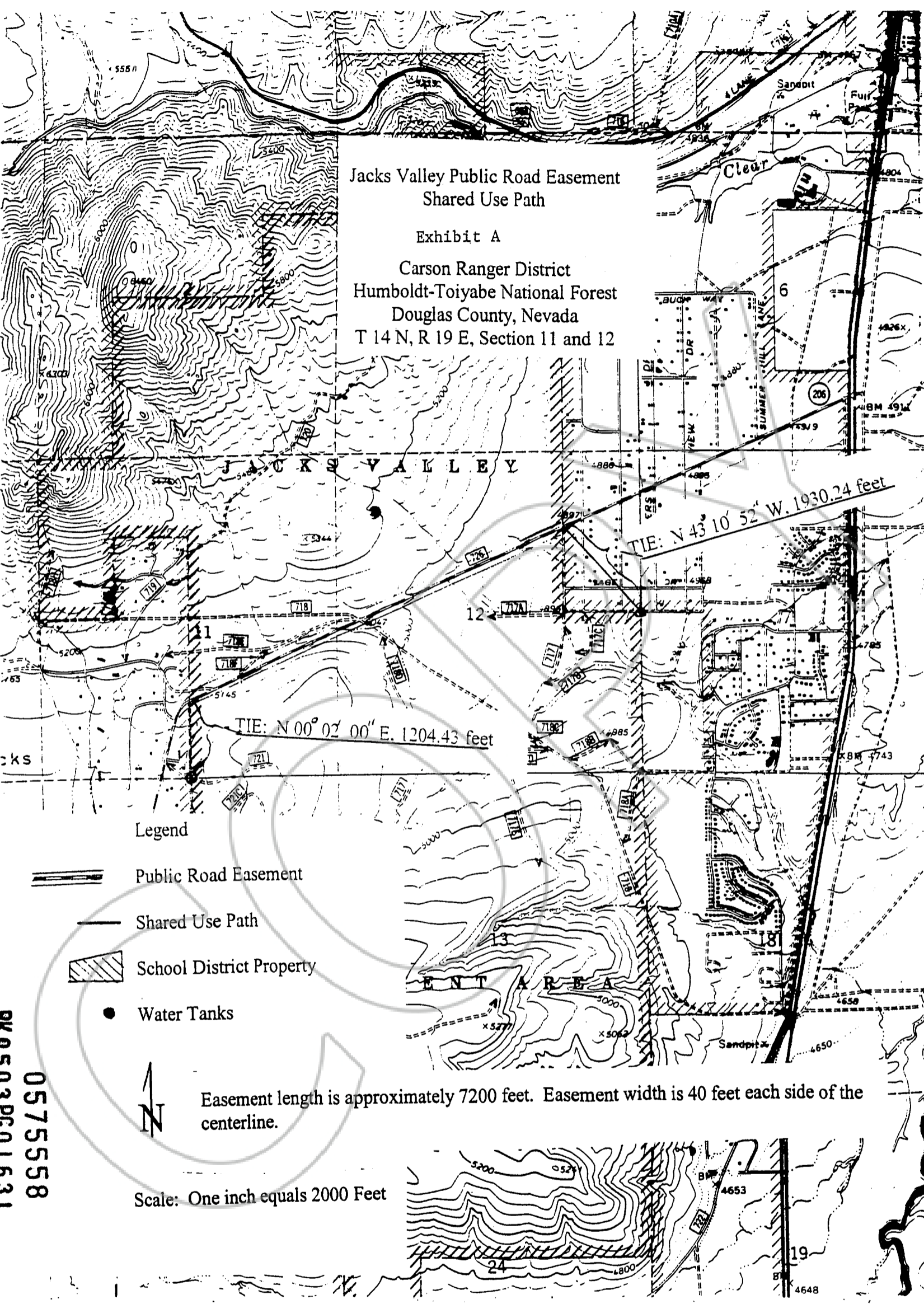
Only those materials registered by the U.S. Environmental Protection Agency for the specific purpose planned will be considered for use on National Forest System lands. Label instructions will be strictly followed in the application of pesticides and disposal of excess materials and containers.

12. Rights-of-Way Management Plan (R4-X3). The holder shall operate and maintain the right-of-way, authorized facilities, and access roads in a manner consistent with National Forest System land and resource management objectives and policies. To meet this requirement, the holder shall prepare a right-of-way management plan and submit it to the Forest Service prior to completion of project construction. The plan will





Jacks Valley Public Road Easement
Shared Use Path

Exhibit A

Carson Ranger District
Humboldt-Toiyabe National Forest
Douglas County, Nevada
T 14 N, R 19 E, Section 11 and 12



Legend

-  Public Road Easement
-  Shared Use Path
-  School District Property
-  Water Tanks



Easement length is approximately 7200 feet. Easement width is 40 feet each side of the centerline.

Scale: One inch equals 2000 Feet

BK0503PG01631

0575558

- REFERENCE DOCUMENTS
- (R1) VALLEY VIEW SUBD. NO. 2, DOC. NO. 24786)
 - (R2) ALPINE VIEW ESTATES NO. 1, DOC. NO. 60036
 - (R3) ALPINE VIEW ESTATES NO. 2, DOC. NO. 62567

SCALE: 1" = 2000'

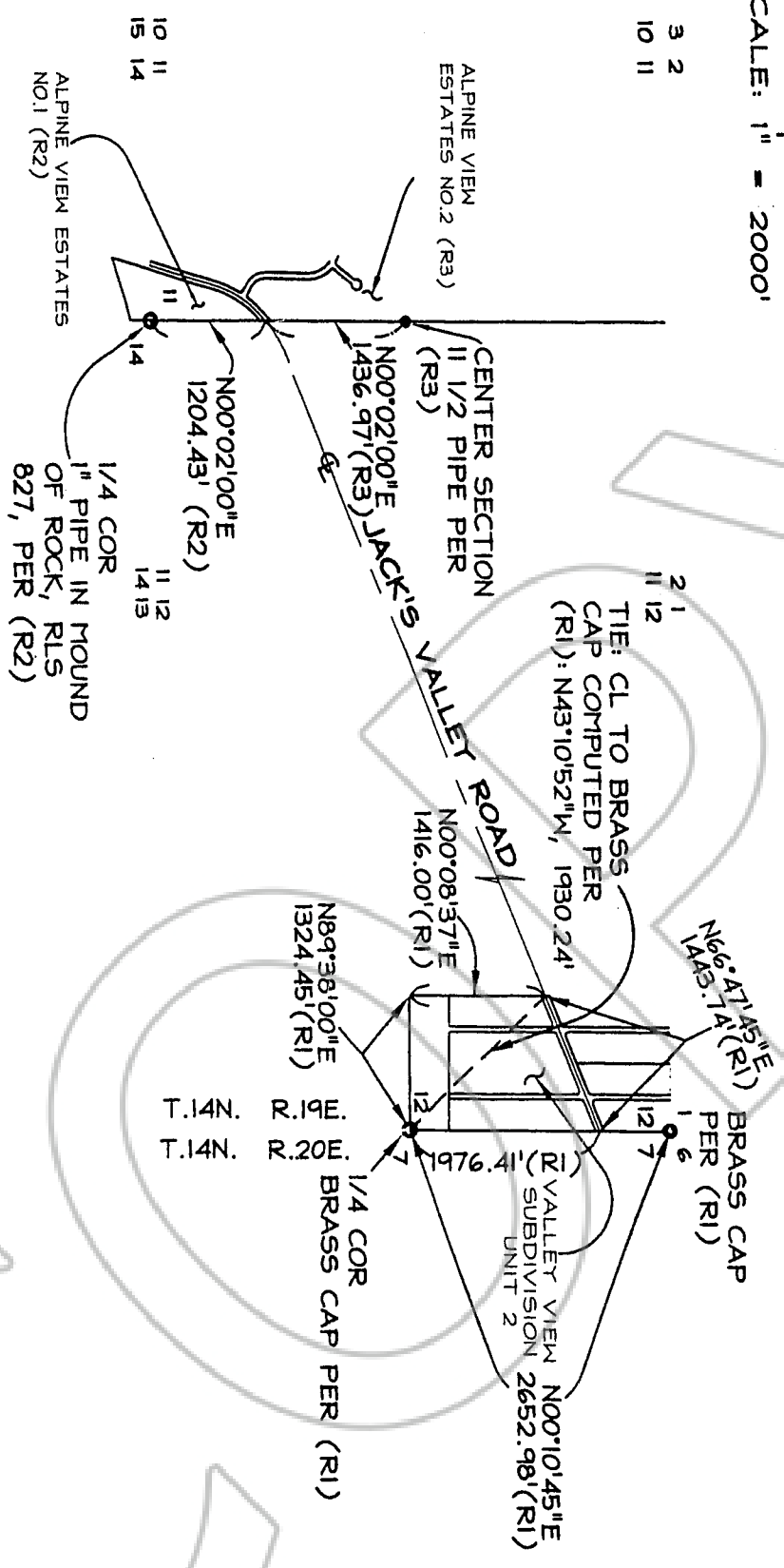
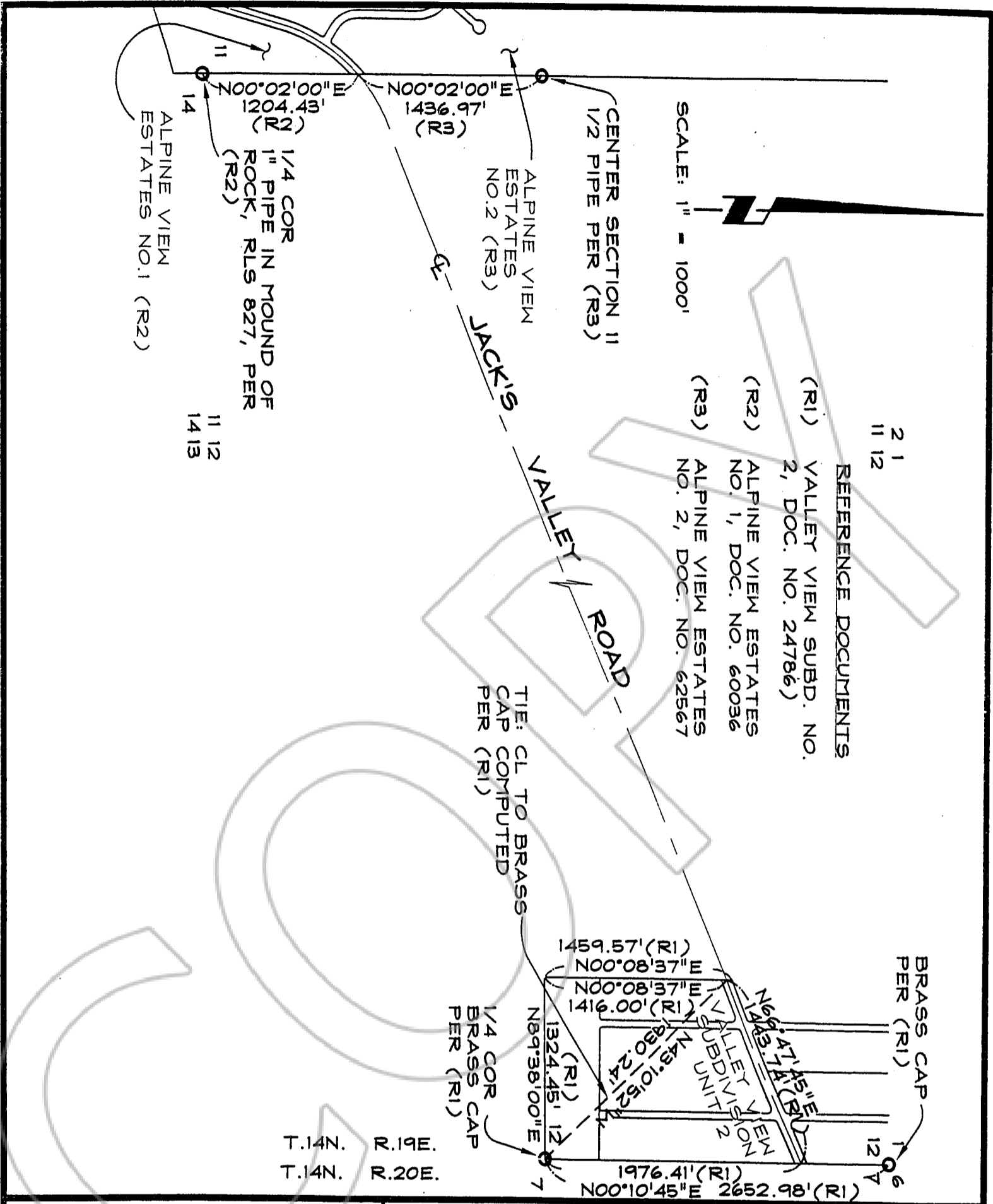


EXHIBIT
PORTION JACK'S VALLEY RD.
 TIES TO CENTERLINE PER RECORD INFORMATION
 110-39 03/05/03

Anderson
 ENGINEERING INC

1603 ESERALDA AVENUE / POST OFFICE BOX 2229
 MINDEN, NEVADA 89423
 PHONE: (775) 782-2322 / FAX: (775) 782-7084
 WEB SITE: WWW.ROANDERSON.COM

0575558 BK0503PG01632



1603 ESERALDA AVENUE / POST OFFICE BOX 2229
 MINDEN, NEVADA 89423
 PHONE: (775) 782-2322 / FAX: (775) 782-7084
 WEB SITE: WWW.ROANDERSON.COM

EXHIBIT
PORTION JACK'S VALLEY RD.
 TIES TO CENTERLINE PER RECORD INFORMATION
 110-39 03/05/03

0575558

BK 0503 PGO 1633

COPY

REQUESTED BY
DOUGLAS COUNTY
IN OFFICIAL RECORDS OF
DOUGLAS CO., NEVADA

2003 MAY -5 AM 8: 29

WERNER CHRISTEN
RECORDER

0575558

BK0503PG01634

\$ 0 PAID K2 DEPUTY

CERTIFIED COPY

The document to which this certificate is attached is a full, true and correct copy of the original on file and on record in my office.

DATE:

April 30, 2003

B. Reed Clerk of the 9th Judicial District Court of the State of Nevada, in and for the County of Douglas.

By

[Signature] Deputy

SEAL