

A.P.N. # 1219-15-001-076

R.P.T.T. \$ 380.25
ESCROW NO. 030200552
Full Value

RECORDING REQUESTED BY:
STEWART TITLE COMPANY
WHEN RECORDED MAIL TO:
MAIL TAX STATEMENTS TO:

GRANTEE
932 Bollen Circle
Gardnerville, NV 89410

GRANT, BARGAIN, SALE DEED

THIS INDENTURE WITNESSETH: That **DONALD S. FORRESTER AND KRISTINA M. FORRESTER, HUSBAND AND WIFE**

in consideration of \$10.00, the receipt of which is hereby acknowledged, does hereby Grant, Bargain Sell and Convey to


**ROBERT B. MICKEY, A WIDOWER AND
AND JACLYN J. SNYDER, A WIDOW AS JOINT TENANTS**

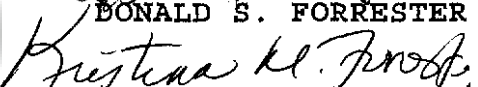
and to the heirs and assigns of such Grantee forever, all that real property situated in the County of **Douglas** State of Nevada, bounded and described as follows:
Lot 5, SHERIDAN ACRES, UNIT NO. 1, as shown on the Official Map recorded June 8, 1966, in Book 1 of Maps in the Recorder's Office of Douglas County, Nevada, as Document No. 32486.

Assessment Parcel No. 1219-15-001-076.

Together with all and singular the tenements, hereditaments and appurtenances thereunto belonging or in anywise appertaining, and any reversions, remainders, rents, issues or profits thereof.

DATE: **March 21, 2003**




DONALD S. FORRESTER


KRISTINA M. FORRESTER

STATE OF Nevada
COUNTY OF Douglas SS.

This instrument was acknowledged before me on _____
by, DONALD S. FORRESTER and KRISTINA M. FORRESTER

Signature Linda Lockwood
Notary Public



0579641
BK0603PG04772

COPY

REQUESTED BY
STEWART TITLE of DOUGLAS COUNTY
IN OFFICIAL RECORDS OF
DOUGLAS CO. NEVADA

2003 JUN 10 PM 3: 55

WERNER CHRISTEN
RECORDER

\$ 15.00 PAID BC DEPUTY

0579641

BK0603PG04773

A.P.N. # 1219-15-001-076

R.P.T.T. \$ 380.25

ESCROW NO. 030200552

Full Value

RECORDING REQUESTED BY:
STEWART TITLE COMPANY
WHEN RECORDED MAIL TO:
MAIL TAX STATEMENTS TO:

GRANTEE
932 Bollen Circle
Gardnerville, NV 89410

GRANT, BARGAIN, SALE DEED

THIS INDENTURE WITNESSETH: That **DONALD S. FORRESTER AND KRISTINA M. FORRESTER, HUSBAND AND WIFE**

in consideration of \$10.00, the receipt of which is hereby acknowledged, does hereby Grant, Bargain Sell and Convey to


**ROBERT B. MICKEY, A WIDOWER AND
AND JACLYN J. SNYDER, A WIDOW AS JOINT TENANTS**

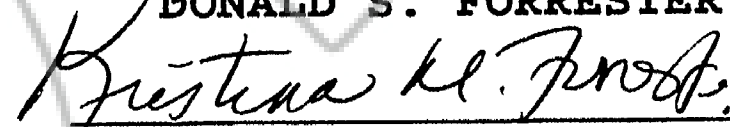
and to the heirs and assigns of such Grantee forever, all that real property situated in the County of **Douglas** State of Nevada, bounded and described as follows:
Lot 5, SHERIDAN ACRES, UNIT NO. 1, as shown on the Official Map recorded June 8, 1966, in Book 1 of Maps in the Recorder's Office of Douglas County, Nevada, as Document No. 32486.

Assessment Parcel No. 1219-15-001-076.

Together with all and singular the tenements, hereditaments and appurtenances thereunto belonging or in anywise appertaining, and any reversions, remainders, rents, issues or profits thereof.

DATE: **March 21, 2003**




DONALD S. FORRESTER


KRISTINA M. FORRESTER

STATE OF Nevada
COUNTY OF Douglas } ss.

This instrument was acknowledged before me on
by, DONALD S. FORRESTER and KRISTINA M. FORRESTER

Signature Linda Lockwood
Notary Public



0579641
BK0603PG04772

COPY

REQUESTED BY
STEWART TITLE of DOUGLAS COUNTY
IN OFFICIAL RECORDS OF
DOUGLAS CO NEVADA

2003 JUN 10 PM 3:55

WERNER CHRISTEN
RECORDER

\$ 15.00 PAID RL DEPUTY

0579641
BK0603PG04773

