

NF

REQUESTED BY
DOUGLAS COUNTY
IN OFFICIAL RECORDS OF
DOUGLAS CO., NEVADA

2003 JUL 23 AM 11:25

WERNER CHRISTEN
RECORDER

\$ 5 PAID Kg DEPUTY

Assessor's Parcel Number: N/A

Date: JULY 22, 2003

Recording Requested By:

Name: LYNDA TEGLIA/COMMUNITY DEVELOPMENT

Address: _____

City/State/Zip: _____

SPECIAL USE PERMIT #2003.142

(Title of Document)

This page added to provide additional information required by NRS 111.312 Sections 1-2. (Additional recording fee applies)
This cover page must be typed or legibly hand printed.

0584109

BK0703PG10856

Authorization ID: TOI100606
Contact ID: DOCNTY1006
Expiration Date: 12/31/2033
Use Code: 915, 935, 753

FILED
NO. 2003.142
FS-2700-4 (8/99)
OMB 0596-0082
03 JUL 22 P2:16

U.S. DEPARTMENT OF AGRICULTURE
Forest Service
SPECIAL USE PERMIT
AUTHORITY:
FEDERAL LAND POLICY AND MGMT ACT, AS AMENDED October 21, 1976

BARBARA REED
RVERK
DEPUTY

DOUGLAS COUNTY COMMUNITY DEVELOPMENT, PO BOX 218, MINDEN, NV 89423 (hereinafter called the Holder) is hereby authorized to use or occupy National Forest System lands, to use subject to the conditions set out below, on the Lake Tahoe Basin Management Unit of the National Forest System.

This permit covers .62 acres, and/or 0 miles and is described as: T13N, R18E, a portion of the NE ¼ of Section 3, M.D.M., (APN 1318-03-000-001) as identified on Exhibit A Legal Description Tank, Waterline and Access Permit Area Boundary and shown on the location map shown as Exhibit B, attached hereto and made a part of this permit, and is issued for the purpose of:

To construct, operate and maintain a 750,000 gallon water tank, road access and water line on National Forest lands, Lake Tahoe Basin Management Unit.

The above described or defined area shall be referred to herein as the "permit area".

TERMS AND CONDITIONS

I. AUTHORITY AND GENERAL TERMS OF THE PERMIT

A. Authority. This permit is issued pursuant to the authorities enumerated at Title 36, Code of Federal Regulations, Section 251 Subpart B, as amended. This permit, and the activities or use authorized, shall be subject to the terms and conditions of the Secretary's regulations and any subsequent amendment to them.

B. Authorized Officer. The authorized officer is the Forest Supervisor or a delegated subordinate officer.

C. License. This permit is a license for the use of federally owned land and does not grant any permanent, possessory interest in real property, nor shall this permit constitute a contract for purposes of the Contract Disputes Act of 1978 (41 U.S.C. 611). Loss of the privileges granted by this permit by revocation, termination, or suspension is not compensable to the holder.

D. Amendment. This permit may be amended in whole or in part by the Forest Service when, at the discretion of the authorized officer, such action is deemed necessary or desirable to incorporate new terms, conditions, and stipulations as may be required by law, regulation, land management plans, or other management decisions.

E. Existing Rights. This permit is subject to all valid rights and claims of third parties. The United States is not liable to the holder for the exercise of any such right or claim.

F. Nonexclusive Use and Public Access. Unless expressly provided for in additional terms, use of the permit area is not exclusive. The Forest Service reserves the right to use or allow others to use any part of the permit area, including roads, for any purpose, provided, such use does not materially interfere with the holder's authorized use. A final determination of conflicting uses is reserved to the Forest Service.

G. Forest Service Right of Entry and Inspection. The Forest Service has the right of unrestricted access of the permitted area or facility to ensure compliance with laws, regulations, and ordinances and the terms and conditions of this permit.

H. Assignability. This permit is not assignable or transferable. If the holder through death, voluntary sale or transfer, enforcement of contract, foreclosure, or other valid legal proceeding ceases to be the owner of the improvements, this permit shall terminate.

0584109

BK0703PG10857

I. Permit Limitations. Nothing in this permit allows or implies permission to build or maintain any structure or facility, or to conduct any activity unless specifically provided for in this permit. Any use not specifically identified in this permit must be approved by the authorized officer in the form of a new permit or permit amendment.

II. TENURE AND ISSUANCE OF A NEW PERMIT

A. Expiration at the End of the Authorized Period. This permit will expire at midnight on 12/31/2033. Expiration shall occur by operation of law and shall not require notice, any decision document, or any environmental analysis or other documentation.

B. Minimum Use or Occupancy of the Permit Area. Use or occupancy of the permit area shall be exercised at least 365 days each year, unless otherwise authorized in writing under additional terms of this permit.

C. Notification to Authorized Officer. If the holder desires issuance of a new permit after expiration, the holder shall notify the authorized officer in writing not less than six (6) months prior to the expiration date of this permit.

D. Conditions for Issuance of a New Permit. At the expiration or termination of an existing permit, a new permit may be issued to the holder of the previous permit or to a new holder subject to the following conditions:

1. The authorized use is compatible with the land use allocation in the Forest Land and Resource Management Plan.
2. The permit area is being used for the purposes previously authorized.
3. The permit area is being operated and maintained in accordance with the provisions of the permit.
4. The holder has shown previous good faith compliance with the terms and conditions of all prior or other existing permits, and has not engaged in any activity or transaction contrary to Federal contracts, permits laws, or regulations.

E. Discretion of Forest Service. Notwithstanding any provisions of any prior or other permit, the authorized officer may prescribe new terms, conditions, and stipulations when a new permit is issued. The decision whether to issue a new permit to a holder or successor in interest is at the absolute discretion of the Forest Service.

F. Construction. Any construction authorized by this permit may commence by June 27, 2003 and shall be completed by October 15, 2003. If construction is not completed within the prescribed time, this permit may be revoked or suspended.

III. RESPONSIBILITIES OF THE HOLDER

A. Compliance with Laws, Regulations, and other Legal Requirements. The holder shall comply with all applicable Federal, State, and local laws, regulations, and standards, including but not limited to, the Federal Water Pollution Control Act, 33 U.S.C. 1251 *et seq.*, the Resource Conservation and Recovery Act, 42 U.S.C. 6901 *et seq.*, the Comprehensive Environmental Response, Control, and Liability Act, 42 U.S.C. 9601 *et seq.*, and other relevant environmental laws, as well as public health and safety laws and other laws relating to the siting, construction, operation, and maintenance of any facility, improvement, or equipment on the property.

B. Plans. Plans for development, layout, construction, reconstruction, or alteration of improvements on the permit area, as well as revisions of such plans, must be prepared by a qualified individual acceptable to the authorized officer and shall be approved in writing prior to commencement of work. The holder may be required to furnish as-built plans, maps, or surveys, or other similar information, upon completion of construction.

C. Maintenance. The holder shall maintain the improvements and permit area to standards of repair, orderliness, neatness, sanitation, and safety acceptable to the authorized officer and consistent with other provisions of this authorization. If requested, the holder shall comply with inspection requirements deemed appropriate by the authorized officer.

D. Hazard Analysis. The holder has a continuing responsibility to identify all hazardous conditions on the permit area which would affect the improvements, resources, or pose a risk of injury to individuals. Any non-emergency actions to abate such hazards shall be performed after consultation with the authorized officer. In emergency

situations, the holder shall notify the authorized officer of its actions as soon as possible, but not more than 48 hours, after such actions have been taken.

E. Change of Address. The holder shall immediately notify the authorized officer of a change in address.

F. Change in Ownership. This permit is not assignable and terminates upon change of ownership of the improvements or control of the business entity. The holder shall immediately notify the authorized officer when a change in ownership or control of business entity is pending. Notification by the present holder and potential owner shall be executed using Form SF-299 Application for Transportation and Utility Systems and Facilities of Federal Lands, or Form FS-2700-3a, Holder Initiated Revocation of Existing Authorization, Request for a Special Use Permit. Upon receipt of the proper documentation, the authorized officer may issue a permit to the party who acquires ownership of, or a controlling interest in, the improvements or business entity.

IV. LIABILITY

For purposes of this section, "holder" includes the holder's heirs, assigns, agents, employees, and contractors.

A. The holder assumes all risk of loss to the authorized improvements.

B. The holder shall indemnify, defend, and hold the United States harmless for any violations incurred under any such laws and regulations or for judgments, claims, or demands assessed against the United States in connection with the holder's use or occupancy of the property. The holder's indemnification of the United States shall include any loss by personal injury, loss of life or damage to property in connection with the occupancy or use of the property during the term of this permit. Indemnification shall include, but is not limited to, the value of resources damaged or destroyed; the costs of restoration, cleanup, or other mitigation; fire suppression or other types of abatement costs; third party claims and judgments; and all administrative, interest, and other legal costs. This paragraph shall survive the termination or revocation of this authorization, regardless of cause.

C. The holder has an affirmative duty to protect from damage the land, property, and interests of the United States.

D. In the event of any breach of the conditions of this authorization by the holder, the authorized officer may, on reasonable notice, cure the breach for the account at the expense of the holder. If the Forest Service at any time pays any sum of money or does any act which will require payment of money, or incurs any expense, including reasonable attorney's fees, in instituting, prosecuting, and/or defending any action or proceeding to enforce the United States rights hereunder, the sum or sums so paid by the United States, with all interests, costs and damages shall, at the election of the Forest Service, be deemed to be additional fees hereunder and shall be due from the holder to the Forest Service on the first day of the month following such election.

E. With respect to roads, the holder shall be proportionally liable for damages to all roads and trails of the United States open to public use caused by the holder's use to the same extent as provided above, except that liability shall not include reasonable and ordinary wear and tear.

F. The Forest Service has no duty to inspect the permit area or to warn of hazards and, if the Forest Service does inspect the permit area, it shall incur no additional duty nor liability for identified or non-identified hazards. This covenant may be enforced by the United States in a court of competent jurisdiction.

V. TERMINATION, REVOCATION, AND SUSPENSION

A. General. For purposes of this permit, "termination", "revocation", and "suspension" refer to the cessation of uses and privileges under the permit.

"Termination" refers to the cessation of the permit under its own terms without the necessity for any decision or action by the authorized officer. Termination occurs automatically when, by the terms of the permit, a fixed or agreed upon condition, event, or time occurs. For example, the permit terminates at expiration. Terminations are not appealable.

"Revocation" refers to an action by the authorized officer to end the permit because of noncompliance with any of the prescribed terms, or for reasons in the public interest. Revocations are appealable.

"Suspension" refers to a revocation which is temporary and the privileges may be restored upon the occurrence of prescribed actions or conditions. Suspensions are appealable.

B. Revocation or Suspension. The Forest Service may suspend or revoke this permit in whole or part for:

1. Noncompliance with Federal, State, or local laws and regulations.
2. Noncompliance with the terms and conditions of this permit.
3. Reasons in the public interest.
4. Abandonment or other failure of the holder to otherwise exercise the privileges granted.

C. Opportunity to Take Corrective Action. Prior to revocation or suspension for cause pursuant to Section V (B), the authorized officer shall give the holder written notice of the grounds for each action and a reasonable time, not to exceed 90 days, to complete the corrective action prescribed by the authorized officer.

D. Removal of Improvements. Prior to abandonment of the improvements or within a reasonable time following revocation or termination of this authorization, the holder shall prepare, for approval by the authorized officer, an abandonment plan for the permit area. The abandonment plan shall address removal of improvements and restoration of the permit area and prescribed time frames for these actions. If the holder fails to remove the improvements or restore the site within the prescribed time period, they become the property of the United States and may be sold, destroyed or otherwise disposed of without any liability to the United States. However, the holder shall remain liable for all cost associated with their removal, including costs of sale and impoundment, cleanup, and restoration of the site.

VI. FEES

A. Termination for Nonpayment. This permit shall automatically terminate without the necessity of prior notice when land use rental fees are 90 calendar days from the due date in arrears.

B. The holder shall pay a fee of **One Thousand Two Dollars (\$1,002)** for the period from July 1 to December 31, 2003 and thereafter annually on January 1, **One Thousand Nine Hundred Ninety Three Dollars (\$1,993.00)**: Provided, charges for this use shall be made or readjusted whenever necessary to place the charges on a basis commensurate with the fair market value of the authorized use.

C. Payment Due Date. The payment due date shall be the close of business on January 1 of each calendar year payment is due. Payments due the United States for this use shall be deposited at USDA Forest Service, P.O. Box 60000, File No. 71652 San Francisco, CA 94160-1652; in the form of a check, draft, or money order payable to "Forest Service, USDA." Payments shall be credited on the date received by the designated Forest Service collection officer or deposit location. If the due date for the fee or fee calculation statement falls on a non-workday, the charges shall not apply until the close of business on the next workday.

D. Late Payment Interest, Administrative Costs and Penalties Pursuant to 31 U.S.C. 3717, et seq., interest shall be charged on any fee amount not paid within 30 days from the date the fee or fee calculation financial statement specified in this authorization becomes due. The rate of interest assessed shall be the higher of the rate of the current value of funds to the U.S. Treasury (i.e., Treasury tax and loan account rate), as prescribed and published by the Secretary of the Treasury in the Federal Register and the Treasury Fiscal Requirements Manual Bulletins annually or quarterly or at the Prompt Payment Act rate. Interest on the principal shall accrue from the date the fee or fee calculation financial statement is due.

In the event the account becomes delinquent, administrative costs to cover processing and handling of the delinquency will be assessed.

A penalty of 6 percent per annum shall be assessed on the total amount delinquent in excess of 90 days and shall accrue from the same date on which interest charges begin to accrue.

0584109

Payments will be credited on the date received by the designated collection officer or deposit location. If the due date for the fee or fee calculation statement falls on a non-workday, the charges shall not apply until the close of business on the next workday.

Disputed fees are due and payable by the due date. No appeal of fees will be considered by the Forest Service without full payment of the disputed amount. Adjustments, if necessary, will be made in accordance with settlement terms or the appeal decision.

If the fees become delinquent, the Forest Service will:

Liquidate any security or collateral provided by the authorization.

If no security or collateral is provided, the authorization will terminate and the holder will be responsible for delinquent fees as well as any other costs of restoring the site to its original condition including hazardous waste cleanup.

Upon termination or revocation of the authorization, delinquent fees and other charges associated with the authorization will be subject to all rights and remedies afforded the United States pursuant to 31 U.S.C. 3711 *et seq.* Delinquencies may be subject to any or all of the following conditions:

Administrative offset of payments due the holder from the Forest Service.

Delinquencies in excess of 60 days shall be referred to United States Department of Treasury for appropriate collection action as provided by 31 U.S.C. 3711 (g), (1).

The Secretary of the Treasury may offset an amount due the debtor for any delinquency as provided by 31 U.S.C. 3720, *et seq.*)

VII. OTHER PROVISIONS

A. Members of Congress. No Member of or Delegate to Congress or Resident Commissioner shall benefit from this permit either directly or indirectly, except when the authorized use provides a general benefit to a corporation.

B. Appeals and Remedies. Any discretionary decisions or determinations by the authorized officer are subject to the appeal regulations at 36 CFR 251, Subpart C, or revisions thereto.

C. Superior Clauses. In the event of any conflict between any of the preceding printed clauses or any provision thereof and any of the following clauses or any provision thereof, the preceding printed clauses shall control.

D. Revegetation of Ground Cover and Surface Restoration. The holder shall be responsible for prevention and control of soil erosion and gulying on lands covered by this authorization and adjacent thereto, resulting from construction, operation, maintenance, and termination of the authorized use. The holder shall so construct permitted improvements to avoid the accumulation of excessive heads of water and to avoid encroachment on streams. The holder shall revegetate or otherwise stabilize all ground where the soil has been exposed as a result of the holder's construction, maintenance, operation, or termination of the authorized use and shall construct and maintain necessary preventive measures to supplement the vegetation.

E. Superseded Authorization. This authorization supersedes a special-use authorization designated: TO1100605.

F. Improvement Relocation. This authorization is granted with the express understanding that should future location of United States Government-owned improvements or road rights-of-way require the relocation of the holder's improvements, such relocation will be done by, and at the expense of, the holder within a reasonable time as specified by the authorized officer.

G. Water Rights. This authorization does not convey any legal interest in water rights as defined by applicable State law.

According to the Paperwork Reduction Act of 1995, no persons are required to respond to a collection of information unless it displays a valid OMB control number. The valid OMB control number for this information collection is 0596-0082.

This information is needed by the Forest Service to evaluate requests to use National Forest System lands and manage those lands to protect natural resources, administer the use, and ensure public health and safety. This information is required to obtain or retain a benefit. The authority for that requirement is provided by the Organic Act of 1897 and the Federal Land Policy and Management Act of 1976, which authorize the Secretary of Agriculture to promulgate rules and regulations for authorizing and managing National Forest System lands. These statutes, along with the Term Permit Act, National Forest Ski Area Permit Act, Granger-Thye Act, Mineral Leasing Act, Alaska Term Permit Act, Act of September 3, 1954, Wilderness Act, National Forest Roads and Trails Act, Act of November 16, 1973, Archaeological Resources Protection Act, and Alaska National Interest Lands Conservation Act, authorize the Secretary of Agriculture to issue authorizations for the use and occupancy of National Forest System lands. The Secretary of Agriculture's regulations at 36 CFR Part 251, Subpart B, establish procedures for issuing those authorizations.

The Privacy Act of 1974 (5 U.S.C. 552a) and the Freedom of Information Act (5 U.S.C. 552) govern the confidentiality to be provided for information received by the Forest Service Public reporting burden for collection of information, if requested, is estimated to average 1 hour per response for annual financial information; average 1 hour per response to prepare or update operation and/or maintenance plan; average 1 hour per response for inspection reports; and an average of 1 hour for each request that may include such things as reports, logs, facility and user information, sublease information, and other similar miscellaneous information requests. This includes the time for reviewing instructions, searching existing data sources, gathering and maintaining the data needed, and completing and reviewing the collection of information.

This permit is accepted subject to the conditions set out above.

DOUGLAS COUNTY
Community Development

U.S. DEPARTMENT OF AGRICULTURE
Forest Service

By: Paul Tuschey
~~ED MASON, PE~~

By: Maribeth Gustafson
MARIBETH GUSTAFSON

Title: Associate Civil Engineer
Engineering Manager/County Engineer

Title: Forest Supervisor

Date: 6/26/03

Date: 7-1-03

0584109

**EXHIBIT A
LEGAL DESCRIPTION
TANK, WATERLINE AND ACCESS PERMIT AREA BOUNDARY**

All that certain real property situate within a portion of the northeast ¼ of Section 3, Township 13 North, Range 18 East, M.D.M., Douglas County, Nevada, more particularly described as follows:

COMMENCING at the point on the easterly right-of-way line of U.S. Highway 50 located by NDOT brass cap marked Station 271+72.95;

thence along said easterly right-of-way line, North 07°40'00" East, 251.64 feet to the **POINT OF BEGINNING**, from which point the North ¼ corner of said Section 3 as shown on Skyland Subdivision No.3, filed for record February 24, 1960 Document No. 15653, Official Records of Douglas County, Nevada bears North 02°55'49" East, 1881.18 feet;

thence leaving said easterly right of way line of U.S. Highway 50, North 65°27'12" East, 318.05 feet;

thence North 59°15'00" East, 426.53 feet;

thence South 30°45'00" East, 115.00 feet;

thence South 59°15'00" West, 127.00 feet;

thence North 30°45'00" West, 95.00 feet;

thence South 59°15'00" West, 300.62 feet;


thence South 65°27'12" West, 331.74 feet to a point on said easterly right-of-way line of U.S.Highway 50;

thence along said easterly right-of-way line, North 07°40'00" East, 23. 64 feet to **THE POINT OF BEGINNING**, containing 27,104 square feet, or 0.62 acre, more or less.

The Basis of Bearing of this description is Skyland Subdivision No.3, filed for record February 24, 1960 Document No. 15653, Official Records of Douglas County, Nevada.


Note: Refer this description to your title company before incorporating into any legal document.

Prepared By: R.O. ANDERSON ENGINEERING, INC.
P.O. Box 2229
Minden, Nevada 89423

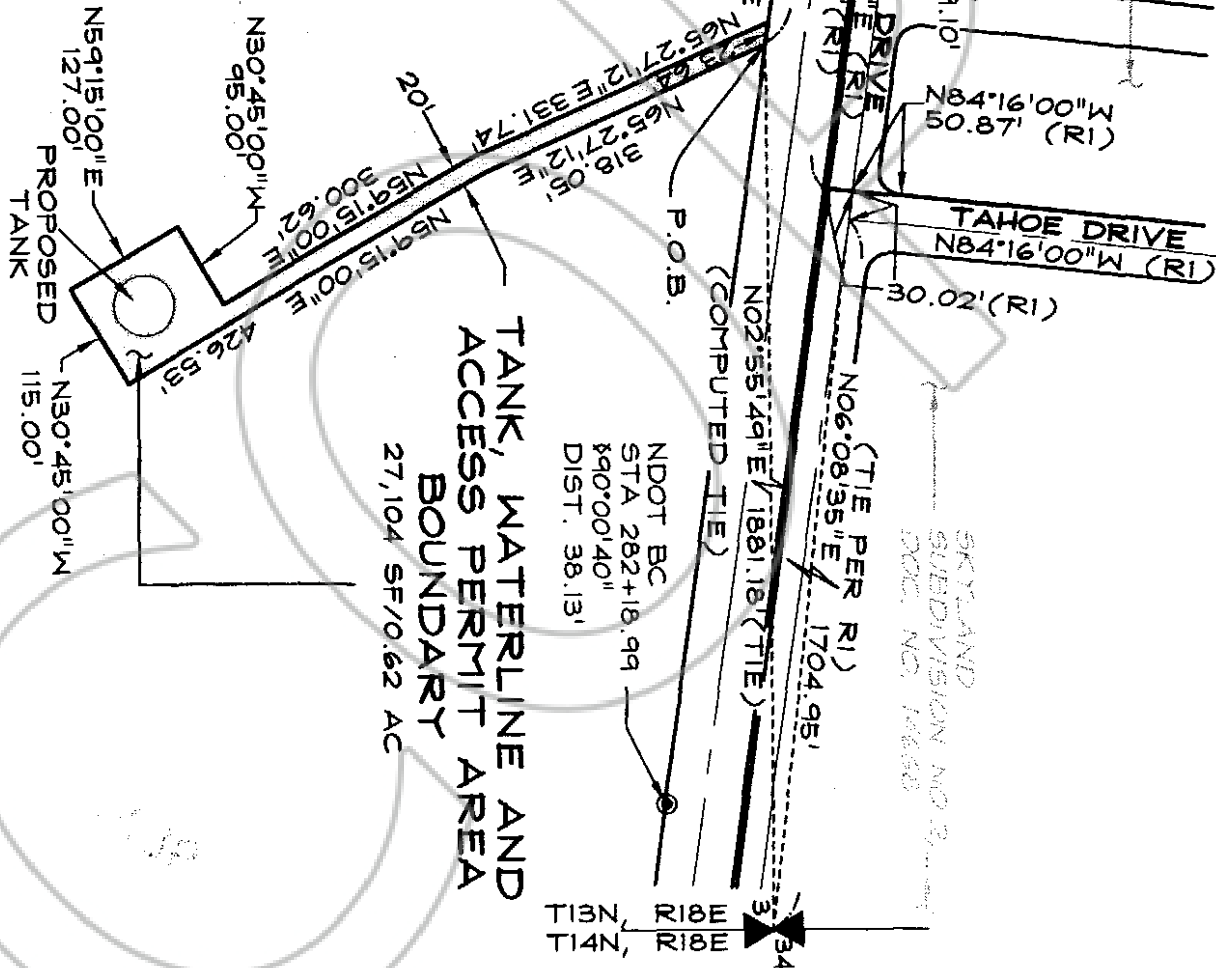


5-21-03

0584109



APN 1318-03-000-001
U.S.F.S.



SCALE: 1" = 200'



1603 ESERALDA AVENUE / POST OFFICE BOX 2229
MINDEN, NEVADA 89423
PHONE: (775) 782-2322 / FAX: (775) 782-7084
WEB SITE: WWW.ROANDERSON.COM

EXHIBIT B
TANK, WATERLINE AND ACCESS
PERMIT AREA BOUNDARY, 0.62 AC.

110-38-03 05/21/03

0584109 BK0703PG10864

COPY

SEAL

CERTIFIED COPY

The document to which this certificate is attached is a full, true and correct copy of the original on file and on record in my office.

DATE: July 23 2003
B. KEE Clerk of the 9th Judicial District Court
of the State of Nevada, in and for the County of Douglas.
By [Signature] Deputy

0584109
BK0703PG10865