

A.P.N. # 1220-11-001-011

R.P.T.T. \$ 338.00

ESCROW NO. 030702667

RECORDING REQUESTED BY:  
**STEWART TITLE COMPANY**

MAIL TAX STATEMENTS TO:  
**GRANTEE**  
**1122 LINDA ANN COURT**  
**GARDNERVILLE, NV. 89460**

WHEN RECORDED MAIL TO:  
**GRANTEE**  
**1122 LINDA ANN COURT**  
**GARDNERVILLE, NV. 89460**

REQUESTED BY  
**Stewart Title of Douglas County**  
IN OFFICIAL RECORDS OF  
DOUGLAS CO., NEVADA

2003 AUG -6 PM 3:26

WERNER CHRISTEN  
RECORDER

\$15<sup>00</sup> PAID Ri DEPUTY

(Space Above for Recorder's Use Only)

**GRANT, BARGAIN, SALE DEED**


THIS INDENTURE WITNESSETH: That **VINCENT H. WEAVER, DAYLEEN WEAVER, husband and wife**


in consideration of \$10.00, the receipt of which is hereby acknowledged, does hereby Grant, Bargain Sell and Convey to **CHRISTOPHER DORNSIFE and JENNIFER DORNSIFE, husband and wife, as Joint Tenants with right of survivorship**

and to the heirs and assigns of such Grantee forever, all that real property situated in the **unincorporated area** County of **DOUGLAS** State of Nevada, bounded and described as:  
**SEE EXHIBIT "A" ATTACHED HERETO AND MADE A PART HEREOF**

Together with all and singular the tenements, hereditaments and appurtenances thereunto belonging or in anywise appertaining, and any reversions, remainders, rents, issues or profits thereof.

DATE: **July 31, 2003**


  
\_\_\_\_\_  
VINCENT H. WEAVER

  
\_\_\_\_\_  
DAYLEEN WEAVER



STATE OF NEVADA }  
  } ss.  
COUNTY OF DOUGLAS }

This instrument was acknowledged before me on 8-1-03  
by, **VINCENT H. WEAVER and DAYLEEN WEAVER**

Signature   
\_\_\_\_\_  
Notary Public (One inch margin on all sides of document for Recorder's Use Only)

0585621

BK0803PG02700

**EXHIBIT "A"**

**LEGAL DESCRIPTION**

**ESCROW NO.: 030702667**

All that certain lot, piece or parcel of land situate in the Southeast 1/4 of the Northeast 1/4 Section 11, Township 12 North, Range 20 East, M.D.B.&M., Douglas County, Nevada, further described as follows:

Parcel 2, as set forth on the Parcel Map of STODDARD JACOBSEN Parcels, filed for record in the office of the County Recorder, Douglas County, State of Nevada, on February 12, 1975, in Book 275, Page 331, as Document No. 78188.

**Assessors Parcel No. 1220-11-001-011**

**0585621**

**BK0803PG02701**