

A.P.N. 1318-23-212-016
Escrow No. 23101074
R.P.T.T. \$~~3~~

When recorded Mail To:
(Tax Statement Same)

Adrine Kassouni
Linda Kassouni Walker
11488 Mother Lode Circle
Gold River, CA 95670

REQUESTED BY
MARQUIS TITLE & ESCROW
IN OFFICIAL RECORDS OF
DOUGLAS CO., NEVADA

2003 AUG -8 PM 2: 54

WERNER CHRISTEN
RECORDER

GRANT, BARGAIN AND SALE DEED \$16⁰⁰ PAID *AL* DEPUTY

THIS INDENTURE WITNESSETH: That for a valuable consideration, receipt of which is hereby acknowledged, ADRINE KASSOUNI, a single woman and LINDA KASSOUNI, a single woman, as joint tenants

do(es) hereby **GRANT, BARGAIN, SELL and CONVEY** to ADRINE KASSOUNI, a single woman and LINDA KASSOUNI WALKER, a married woman as her sole and separate property, as tenants in common

all that real property situated in the County of Douglas, State of Nevada, being Assessor's Parcel Number 1318-23-212-016, specifically described as follows:

See Exhibit "A"

TOGETHER with all and singular the tenements, hereditaments and appurtenances, including easements and water rights, if any, thereto belonging or in anywise appertaining, and any reversions, remainders, rents, issues of profits thereof.

WITNESS my hand this 28 day of May, 2003.

Adrine Kassouni
ADRINE KASSOUNI

Linda Kassouni
LINDA KASSOUNI

STATE OF California
COUNTY OF

On _____, 2003, *John attached* personally appeared before me, a Notary Public, who acknowledged that he executed the above instrument.

Notary Public

This document is being re-recorded to add vesting

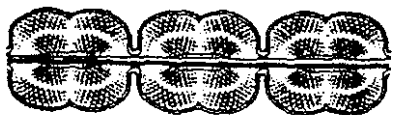
0585854

0582092

BK0803PG04089

BK0603PG17903

CALIFORNIA



ALL-PURPOSE



ACKNOWLEDGEMENT

STATE OF CALIFORNIA

COUNTY OF

Sacramento


On

6/3/03
DATE

before me,

Shelly Kimbrow Notary Public
NAME, TITLE OF OFFICER - E.G., "JANE DOE, NOTARY PUBLIC"

personally appeared, Adrine Kassouni and Linda Kassouni
personally known to me (or proved to me on the basis of satisfactory evidence) to be the person(s) whose name(s) is/are subscribed to the within instrument and acknowledged to me that he/she/they executed the same in his/her/their authorized capacity(ies), and that by his/her/their signature(s) on the instrument the person(s), or the entity upon behalf of which the person(s) acted, executed the instrument.



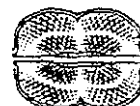
WITNESS my hand and official seal.

[Signature]
NOTARY PUBLIC SIGNATURE

(SEAL)



OPTIONAL INFORMATION



TITLE OR TYPE OF DOCUMENT

Grant, Bargain & Sale Deed

DATE OF DOCUMENT

5/28/03

NUMBER OF PAGES

2

SIGNER(S) OTHER THAN NAMED ABOVE

None

0582092

0585854
BK0803PG04090

BK0603PG17904

EXHIBIT "A"

The land referred to in this report is situate in Douglas County, State of Nevada, and is described as follows:

Lot 22C, as shown on that Parcel Map for DONALD W. and CECILLE R. OSWALD, filed for record in the office of the County Recorder of Douglas County, Nevada on November 3, 1977, in Book 1177, at Page 283, as Document No. 14703, Official Records of Douglas County, said Parcel Map being a map of Lots 22A and 22B, as shown on the map entitle LAKE VILLAGE UNIT NO. 2C, filed for record in the office of the County Recorder of Douglas County, Nevada on March 10, 1972, in Book 97, at Page 442, as Document No. 58124 and as Amended by document recorded January 31, 1978, in Book 178, at Page 1838, of Official Records.

Assessor's Parcel No. 1318-23-212-016



REQUESTED BY
MARQUIS TITLE & ESCROW
IN OFFICIAL RECORDS OF
DOUGLAS CO., NEVADA

2003 JUN 30 PM 4: 17

WERNER CHRISTEN
RECORDER

\$ 16 PAID *kg* DEPUTY

0585854
BK 0803 PG 04091

0582092

BK 0603 PG 17905