

REQUESTED BY
FIRST CENTENNIAL TITLE CO.
IN OFFICIAL RECORDS OF
DOUGLAS CO., NEVADA

APN: 1020-29-810-004
Escrow No. 00123839 - DA
RPTT 0.00 **105.30**
When Recorded Return to:
RONALD SHERROD AND CINDI A. SHERROD
10 Whittington Dr.
Newcastle, CA 95658
Mail Tax Statements to:
Same as above

2003 OCT 29 PM 2:52

WERNER CHRISTEN
RECORDER

\$16 PAID **KJ** DEPUTY

SPACE ABOVE FOR RECORDERS USE

Grant, Bargain, Sale Deed

For valuable consideration, the receipt of which is hereby acknowledged,
DAN WASIELEWSKI and ALISON WASIELEWSKI, a married couple, and JAMES ENDRES
and STACY ENDRES, a married couple, as joint tenants

do(es) hereby Grant, Bargain, Sell and Convey to
RONALD SHERROD and CINDI A. SHERROD, husband and wife, as joint tenants

all that real property situated in the County of Douglas,
State of Nevada, described as follows:

See Exhibit A attached hereto and made a part hereof.

Together with all and singular the tenements, hereditaments and appurtenances thereunto
belonging or in anywise appertaining.

Witness my/our hand(s) this _____ day of October, 2003

Dan Wasielewski

DAN WASIELEWSKI

Alison Wasielewski

ALISON WASIELEWSKI

James Endres

James Endres
STATE OF NEVADA
COUNTY OF DOUGLAS

Stacy Endres

Stacy Endres

This instrument was acknowledged before me on October 24, 2003
by **DAN WASIELEWSKI, ALISON WASIELEWSKI, JAMES ENDRES and STACY ENDRES**

SEAL

Dawna D. West-Sands

NOTARY PUBLIC

Worcester, S.S. Date 10/24/03
Then personally appeared the above named
DAN & ALISON WASIELEWSKI
and acknowledged the foregoing instrument
to be his/her free act and deed before me
Dawna D. West-Sands, Notary Public
My Commission Expires April 17, 2009


SPACE BELOW FOR RECORDER

0595218
BK1003PG15211

STATE OF NEVADA)
) SS
COUNTY OF WASHOE)

This instrument was acknowledged before me on October 28, 2003
by Stacy Endres


Diane J. Allen
NOTARY PUBLIC



STATE OF NEVADA)
) SS
COUNTY OF WASHOE)

This instrument was acknowledged before me on October 29, 2003
by James Endres

Diane J. Allen
NOTARY PUBLIC

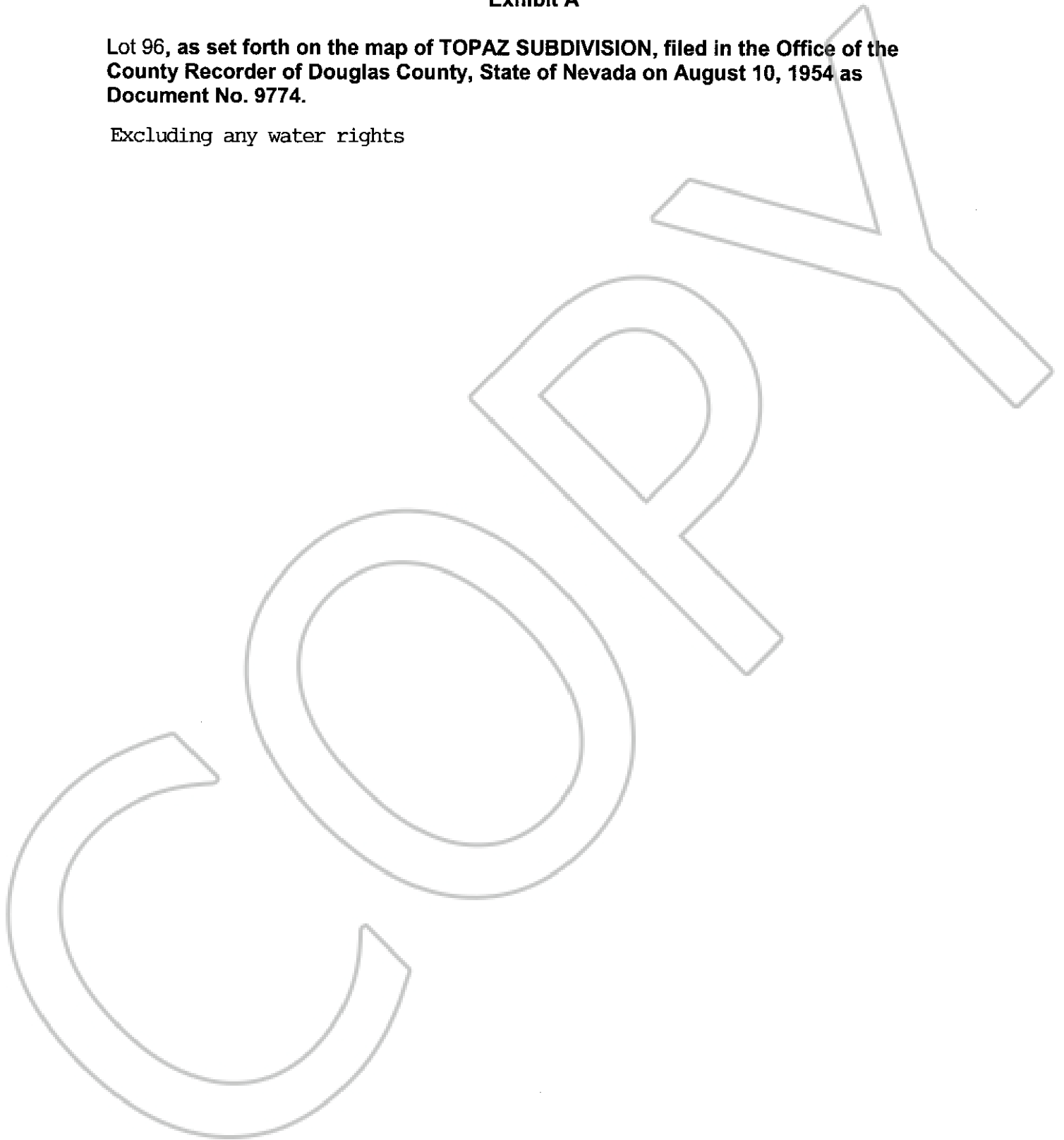


0595218
BK1003PG15212

Exhibit A

Lot 96, as set forth on the map of TOPAZ SUBDIVISION, filed in the Office of the County Recorder of Douglas County, State of Nevada on August 10, 1954 as Document No. 9774.

Excluding any water rights



0595218

BK1003PG15213