

7.
REQUESTED BY
Joan M Walsh
IN OFFICIAL RECORDS OF
DOUGLAS CO., NEVADA

A.P.N. 1318-15-702-004

2003 NOV -4 AM 10: 05

WERNER CHRISTEN
RECORDER

\$17⁰⁰ PAID K 2 DEPUTY

WHEN RECORDED MAIL TO:

✓ Joan M. Walsh
FOSTER ♦ WALSH LLP
7777 Alvarado Road, #515
La Mesa, CA 91941

AFFIDAVIT - DEATH OF JOINT TENANT


STATE OF CALIFORNIA)
) SS.
COUNTY OF SAN DIEGO)

DOROTHY H. MOREY, of legal age, being duly sworn, deposes and says:


That **PHILIP G. MOREY**, the decedent mentioned in the attached certified copy of Certificate of Death, is the same person as **PHILIP G. MOREY**, as one of the parties in that certain Grant Deed dated July 26, 1983, executed by **DOROTHY H. MOREY**, also known as **DOROTHY HELEN MOREY**, as her sole and separate proeprty, to **PHILIP G. MOREY** and **DOROTHY H. MOREY**, Husband and Wife as joint tenants, recorded as Instrument No. 084961, in Book 783, Page 2793, of Official Records of Douglas County, Nevada, covering the following described property situated in the County of Douglas, State of Nevada.

All that certain lot, piece or parcel of land situate in the County of Douglas, State of Nevada, described in Exhibit "A," attached hereto and incorporated herein by reference.

Dated: July 9, 2003


DOROTHY H. MOREY

SUBSCRIBED AND SWORN TO before me, the undersigned, a Notary Public in and for said County and State this 9th day of July, 2003.


Notary Public in and for said County and State



0595758

BK1103PG01134

STATE OF CALIFORNIA

CERTIFICATION OF VITAL RECORD

COUNTY OF SAN MATEO

REDWOOD CITY, CALIFORNIA

CERTIFICATE OF DEATH

3-92-41-002154

STATE FILE NUMBER		LOCAL REGISTRATION DISTRICT AND CERTIFICATE NUMBER	
1A. NAME OF DECEDENT—FIRST (GIVEN)		2A. DATE OF DEATH—MO. DAY, YR. 24 HOURS	
Philip		June 3, 1992 2345 M	
4. RACE		6. DATE OF BIRTH—MO. DAY, YR.	
White		March 28, 1927 65	
8. STATE OF BIRTH		10B. STATE OF BIRTH	
MO		Denmark	
9. CITIZEN OR WHAT COUNTRY		11A. FULL MAIDEN NAME OF MOTHER	
USA		Virschel Hahn	
12. MILITARY SERVICE		14. MARITAL STATUS	
1D 43 TO 1D 45 NONE		Married	
13. SOCIAL SECURITY NO.		15. NAME OF SURVIVING SPOUSE OR WIFE, ENTER MAIDEN NAME	
-5762		Dorothy Hanson	
12A. USUAL OCCUPATION		12C. USUAL EMPLOYER	
Mining Engineer		Bechtel Corp.	
12B. USUAL KIND OF BUSINESS OR INDUSTRY		12D. YEARS IN OCCUPATION	
Construction		43	
12E. EDUCATION—YEARS COMPLETED		12F. EDUCATION—YEARS COMPLETED	
16		16	
18A. RESIDENCE—STREET AND NUMBER OR LOCATION		18B. CITY	
32 Cadiz Circle		Redwood City	
18C. ZIP CODE		18D. COUNTY	
94065		San Mateo	
19A. PLACE OF DEATH		19B. IF HOSPITAL, SPECIFY ONE: (A. ER, B. ED, C. DCA)	
Sequoia Hospital		San Mateo	
19C. STREET ADDRESS—STREET AND NUMBER OR LOCATION		19D. CITY	
Whipple & Alameda Avenues		Redwood City	
21. DEATH WAS CAUSED BY: (ENTER ONLY ONE CAUSE PER LINE FOR A, B, AND C)		22. WAS DEATH REPORTED TO CORONER?	
IMMEDIATE CAUSE: (A) cardiac arrest with ventricular fibrillation 6 days		YES <input type="checkbox"/> NO <input checked="" type="checkbox"/>	
DUE TO (B) acute myocardial infarction 6 days		23. WASopsy PERFORMED?	
DUE TO (C) CORONARY ARTERY DISEASE 6 days		YES <input type="checkbox"/> NO <input checked="" type="checkbox"/>	
24. WAS IT USED IN DETERMINING CAUSE OF DEATH?		24B. WAS IT USED IN DETERMINING CAUSE OF DEATH?	
YES <input type="checkbox"/> NO <input checked="" type="checkbox"/>		YES <input type="checkbox"/> NO <input checked="" type="checkbox"/>	
25. OTHER SIGNIFICANT CONDITIONS CONTRIBUTING TO DEATH BUT NOT RELATED TO CAUSE GIVEN IN 21		26. WAS OPERATION PERFORMED FOR ANY CONDITION IN ITEM 21 OR 25? IF YES, LIST TYPE OF OPERATION AND DATE.	
1. I CERTIFY THAT TO THE BEST OF MY KNOWLEDGE DEATH OCCURRED AT THE HOUR, DATE AND PLACE STATED FROM THE CAUSES STATED.		27B. SIGNATURE AND DESIGN OR TITLE OF CERTIFIER	
27A. OCCIDENT ATTENDED SINCE DECEDENT LAST BEEN ALIVE: MONTH, DAY, YEAR		27C. CERTIFIER'S LICENSE NUMBER	
5/29/92 6/3/92		C 35325	
27E. TYPE ATTENDING PHYSICIAN'S NAME AND ADDRESS		27D. DATE SIGNED	
Roder Winkle, M. D., 770 Welch Road, Palo Alto, CA		6/5/92	
1. I CERTIFY THAT IN MY OPINION DEATH OCCURRED AT THE HOUR, DATE AND PLACE STATED FROM THE CAUSES STATED.		28A. SIGNATURE AND TITLE OF CORONER OR DEPUTY CORONER	
28B. DATE SIGNED			
29. MANNER OF DEATH—(A) IN, (B) BY, (C) SUICIDAL, (D) HOMICIDE, (E) UNDETERMINED, (F) OTHER		30A. PLACE OF INJURY	
30B. INJURY AT WORK		30C. DATE OF INJURY	
YES <input type="checkbox"/> NO <input checked="" type="checkbox"/>		MONTH, DAY, YEAR	
32. LOCATION (STREET AND NUMBER OR LOCATION AND CITY)		33. DESCRIBE HOW INJURY OCCURRED; EVENTS WHICH RESULTED IN INJURY	
34A. DISPOSITION		34B. PLACE OF FINAL DISPOSITION—NAME AND ADDRESS	
CR/RES		32 Cadiz Circle, Redwood City, CA	
34C. DATE (MO. DAY, YEAR)		34D. SIGNATURE OF EMBALMER	
6/5/1992		Not embalmed	
35A. NAME OF FUNERAL DIRECTOR (OR PERSON ACTING AS SUCH)		35B. LICENSE NUMBER	
Redwood Chapel, Redwood City, CA		FD861	
36. SIGNATURE OF LOCAL REGISTRAR		37. REGISTRATION DATE	
Bradley P. Folbert MO		6-5-92	
38. STATE REGISTRAR		CENSUS TRACT	
A B C D		660307	

BK 1103 PG 01135
0595758

CERTIFIED COPY OF VITAL RECORDS



STATE OF CALIFORNIA }
COUNTY OF SAN MATEO } SS


JUL 09 2003

DATE ISSUED

This is a true and exact reproduction of the document officially registered and placed on file in the office of the San Mateo County Assessor-County Clerk-Recorder.

WARREN Slocum
WARREN SLOCUM
Assessor-County Clerk-Recorder
San Mateo County

This copy not valid unless prepared on engraved border displaying seal and signature of Recorder.



COUNTY OF SAN MATEO

REDWOOD CITY, CALIFORNIA

AFFIDAVIT TO AMEND A RECORD

BIRTH DEATH FETAL DEATH

3-92-41-002154

NO ERASURES, WHITEOUTS, OR ALTERATIONS

LOCAL REGISTRATION DISTRICT AND CERTIFICATE NUMBER

STATE FILE NUMBER 1A. 1B. 1C.

PART I INFORMATION TO LOCATE RECORD—TYPE OR PRINT IN BLACK INK ONLY

NAME AS IT APPEARS ON RECORD 1A. NAME—FIRST (GIVEN) Philip 1B. MIDDLE G 1C. LAST (FAMILY) Morey
2. SEX M 3. DATE OF EVENT—MONTH, DAY, YEAR June 3, 1992 4A. CITY OF OCCURRENCE Redwood City 4B. COUNTY OF OCCURRENCE San Mateo
5. FATHER'S NAME AS STATED ON ORIGINAL Charles C. Dahl 6. MOTHER'S NAME AS STATED ON ORIGINAL Virschel Hahn

PART II STATEMENT OF CORRECTIONS—NO ERASURES, WHITEOUTS, OR ALTERATIONS

Table with 3 columns: 7. CERTIFICATE ITEM NUMBER, 8A. INFORMATION AS IT APPEARS ON ORIGINAL RECORD, 8B. INFORMATION AS IT SHOULD APPEAR. Row 1: 16C, Bechtel Corp., Resources Of The Americas Corporation.

9. REASON FOR CORRECTION to correct the record.

AFFIDAVITS AND SIGNATURES We, the undersigned, hereby certify under penalty of perjury that we have personal knowledge of the above facts and that the information given above is true and correct.

10A. SIGNATURE OF FIRST PERSON [Signature] 10B. TITLE/RELATIONSHIP TO PERSON IN PART I Funeral Director 10C. DATE SIGNED 6/23/1992

11A. SIGNATURE OF SECOND PERSON [Signature] 11B. TITLE/RELATIONSHIP TO PERSON IN PART I Secretary 11C. DATE SIGNED 6/23/1992

12. SIGNATURE OF STATE OR LOCAL REGISTRAR [Signature] 13. DATE ACCEPTED FOR REGISTRATION JUL 08 1992

STATE OF CALIFORNIA, DEPARTMENT OF HEALTH SERVICES, OFFICE OF STATE REGISTRAR

VE 24 (REV. 6/91) 91 40933

SEAL

CERTIFIED COPY OF VITAL RECORDS



STATE OF CALIFORNIA } COUNTY OF SAN MATEO }

SS

DATE ISSUED

JUL 09 2003

This is a true and exact reproduction of the document officially registered and placed on file in the office of the San Mateo County Assessor-County Clerk-Recorder

WARREN SLOCUM Assessor-County Clerk-Recorder San Mateo County

This copy not valid unless prepared on engraved border displaying seal and signature of Recorder.

0595758 (1103PG01136



DOUGLAS COUNTY

EXHIBIT "A"
LEGAL DESCRIPTION

All that certain lot, piece or parcel of land situate in the County of Douglas, State of Nevada, described as follows:

COMMENCING at the intersection of the Northwesterly line of Parcel 2 as described in that certain instrument recorded December 11, 1964, in Book 26 of Official Records, Page 284, Douglas County, Nevada, and of the Southwesterly line of McFaul Way as shown on the certain map of ROUND HILL VILLAGE UNIT NO. 1, filed in the Office of the Recorder of Douglas County, Nevada, on April 21, 1965, under Document No. 27741; said point being also described as being South 47°13'00" West 30.00 feet and North 42°47'00" West 221.52 feet from the Southerly terminus of that certain course in McFaul Way shown as North 42°47'00" West 265.81 feet on said map; thence South 42°24' West 80.5 feet to the TRUE POINT OF BEGINNING, being the most Easterly corner of this parcel; thence continuing South 42°24' West 99.5 feet to the most Southerly corner of this parcel; thence North 47°36' West 62.5 feet to the most Westerly corner of this parcel; thence North 42°24' East 88.0 feet to the most Northerly corner of this parcel; thence South 47°36' East 35.0 feet; thence North 89°46' East 16.97 feet; thence South 47°36' East 15.0 feet to the true point of beginning.

New Assessment Parcel No. 1318-15-702-004
Old Assessment Parcel No. 05-281-02-7

TOGETHER WITH an Easement 15.0 feet in width contiguous to the South-easterly side of said land for roadway and for installation operation, repair and replacement of sewer mains and public utilities as contained in Deed of Trust recorded November 9, 1965, in Book 35 of Official Records, Page 635, Douglas County, Nevada, Records.

Per NRS 111.312, this legal description was previously recorded as Document No. 84961, Book 0783, Page 2793, on 7/29/83.

EXHIBIT "A"

0595758

BK 1103 PG 01137