

16-

REQUESTED BY
CDW Corporation
IN OFFICIAL RECORDS OF
DOUGLAS CO., NEVADA

2004 FEB 11 PM 2:12

WERNER CHRISTEN
RECORDER

\$16.00 PAID *W* DEPUTY

PTN APN#131826101006
When recorded mail to:
Kingsbury Crossing Owners' Association
c/o Tricom Management, Inc.
1300 N. Kellogg Dr., Ste. B
Anaheim, CA 92807
Attn: Woody Cary

NOTICE OF ASSESSMENTS AND CLAIM OF LIENS

NOTICE IS HEREBY GIVEN to the persons listed in Exhibit "A," attached hereto and incorporated herein by this reference, that KINGSBURY CROSSING OWNERS' ASSOCIATION, a Nevada non-profit corporation ("KCOA"), is owed assessments which are past due pursuant to that Declaration of Timeshare Use, recorded February 16, 1983, as Document No. 076233, in Book 283, Official Records, Douglas County, Nevada, in amounts with interest and costs from each of the persons listed, respectively, as shown on Exhibit "A."

That the property to be charged with a lien for payment of these respective claims is all that certain real property and improvements thereon situated in the County of Douglas, State of Nevada, and more particularly described as follows:

AN UNDIVIDED ONE THREE THOUSAND TWO HUNDRED and THIRTEENTH INTEREST (1/3213) as tenant in common of that certain lot, piece or parcel of land situate in the County of Douglas, State of Nevada, being a portion of the North 1/2 of the Northwest 1/4 of Section 26, Township 13 North, Range 18 East, M.D.B.&M. described as follows:

Parcel 3, as shown on that amended Parcel Map for John E. Michelsen and Walter Cox recorded February 3, 1981, in Book 281 of Official Records, at page 172, Douglas County, Nevada, as document No. 53178, said map being an amended map of Parcels 3 and 4 as shown on that certain map for John E. Michelsen and Walter Cox, recorded February 10, 1978, in Book 278 of Official Records, at page 591, Douglas County, Nevada, as Document No. 17578.

Excepting from the real property the exclusive right to use and occupy all of the Dwelling Units and Units as defined in the "Declaration of Timeshare Use" and subsequent amendments thereto as hereinafter referred to.

Also excepting from the real property and reserving to grantor, its successors and assigns, all those certain easements referred to in paragraphs 2.5, 2.6 and 2.7 of said Declaration of Timeshare Use and amendments thereto together with the right to grant said easements to others.

Together with the exclusive right to use and occupy a "Unit" as defined in the Declaration of Timeshare Use recorded February 16, 1983, in Book 283 at Page 1341 as Document No. 76233 of Official Records of the County of Douglas, State of Nevada and amendment to Declaration of Timeshare Use recorded April 20, 1983 in Book 483 at Page 1021, Official Records of Douglas County, Nevada as Document No. 78917, and second amendment to Declaration of Timeshare Use recorded July 20, 1983 in Book 783 of Official Records at Page 1688, Douglas County, Nevada as Document No 84425 and third amendment to Declaration of Timeshare Use recorded October 14, 1983 in Book 1083 at Page 2572, Official Records of Douglas County, Nevada, as Document No. 89535, ("Declaration"), during a "Use Period", within the High/Low season within the "Owner's Use Year", as defined in the Declaration, together with a nonexclusive right to use the common areas as defined in the Declaration.

Subject to all covenants, conditions, restrictions, limitations, easements, rights-of-way of record. Assessment Parcel No. 131826101006.


0604329

BK0204PG04264

WHEREFORE, KCOA claims a lien upon the respective person's interests in real property and the buildings and improvements thereon, for said respective assessments owed and for the and costs incurred in the preparation and filing of this Notice of Claim of Lien and costs of foreclosure of the lien.

DATED this 2nd day of February, 2004.

KINGSBURY CROSSING OWNERS' ASSOCIATION,
a Nevada non-profit corporation



Woody G. Cary, Managing Agent
on behalf of and at the direction
of the Board of Directors

STATE OF California)

: ss.

COUNTY OF Orange)

On this 2nd day of February, 2004, before me, the undersigned, a Notary Public in and for said State, personally appeared Woody G. Cary, personally known to me to be the person whose name is subscribed to the within instrument and acknowledged to me that he executed the same in his authorized capacity, and that by his signature on the instrument the person(s); or the entity upon behalf of which the person acted, executed the instrument.

WITNESS my hand and official seal



NOTARY PUBLIC-CALIFORNIA





EXHIBIT "A"
KINGSBURY CROSSING OWNERS ASSOCIATION
PHASE IX

Acct. #	Name	Season	Assn. Dues	Repl. Res.	UOS			Spec. Assess.	Forc. Cost	Amount of Lien
					Adm. Cost	Late Chg.	UOS Cost			
470930141	Cochran, Kenneth W.	High	547.25		74.00	69.72	150.00	510.00	\$ 1,350.97	
471123001	Cox, Russell P. & Juliane C.	High	371.25		74.00	47.12	100.00	510.00	\$ 1,102.37	
470716991	Hattendorf, Karl A. & Donna M.	High	547.25		148.00	68.73	150.00	510.00	\$ 1,423.98	
470434031	Heiderman, Robert E. & Kathryn A.	High	371.25		74.00	47.12	99.99	510.00	\$ 1,028.36	
470944331	Huffstutler, Fred L. Jr. & Teresa L.	Low	547.25		74.00	69.73	150.00	510.00	\$ 1,350.98	
470250711	Lam, Arthur S.	High	547.25		148.00	68.73	150.00	510.00	\$ 1,423.98	
470250721	Lam, Arthur S.	High	547.25		148.00	68.73	150.00	510.00	\$ 1,423.98	
470535371	Lam, Arthur S. & Amy Ng	High	547.25		148.00	68.73	150.00	510.00	\$ 1,423.98	
471137121	Loucks, Charles & Mary F.	High	717.25		148.00	88.73	200.00	510.00	\$ 1,663.98	
470817341	Miller, Ronnie J. & Jacqueline Y.	High	250.56		74.00	35.53	50.00	510.00	\$ 920.09	
470855181	Miller, John A. & Mary E.	High	371.25			47.13	94.46	510.00	\$ 1,022.84	
470516001	Stutz, Kenneth E. & Lorna L. / Steven H. Stutz	Low	1,140.59	49.16	65.00	149.73	325.00	510.00	\$ 2,239.48	
478800062	Taylor, Roderick J. & Janet M.	Low	462.25		74.00	58.73	125.00	510.00	\$ 1,229.98	
470554251	Walden, Roger L. & Sheila M. Bolton-	High	371.25		74.00	47.13	100.00	510.00	\$ 1,102.38	
478807172	Welch, Gerald & Jo	Low	371.25		74.00	47.12	100.00	510.00	\$ 1,102.37	
470312891	Young, John W. & Dayjor F.	High	371.25		74.00	58.73	100.00	510.00	\$ 1,113.98	