

REQUESTED BY  
**FIRST CENTENNIAL TITLE CO.**  
IN OFFICIAL RECORDS OF  
DOUGLAS CO., NEVADA

APN: 1319-30-532-017  
Escrow No. 00127282 - BAS  
RPTT \$955.50  
When Recorded Return to:  
same as below  
Mail Tax Statements to:  
Robin Desoda  
281 Quaking Aspen Lane B  
Stateline, NV 89449

2004 MAR 31 PM 3:02

WERNER CHRISTEN  
RECORDER

\$ 150 PAID BL DEPUTY

SPACE ABOVE FOR RECORDERS USE

**Grant, Bargain, Sale Deed**

THIS INDENTURE WITNESSETH: That MICHAEL BELLIK, a married man who acquired title as MICHAEL BELLIK, and RAEGAN COLE, husband and wife

In consideration of \$10.00, the receipt of which is hereby acknowledged, do(es) hereby Grant, Bargain, Sell and Convey to ROBIN DeSOTA, a single man

all that real property situated in the City of Stateline, County of Douglas, State of Nevada, described as follows:


**See Exhibit A attached hereto and made a part hereof.**

R

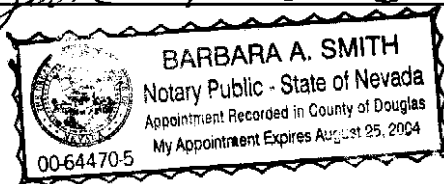
Together with all and singular the tenements, hereditaments and appurtenances thereunto belonging or in anywise appertaining.

Witness my/our hand(s) this 26<sup>th</sup> day of March, 2004.


  
\_\_\_\_\_  
MICHAEL BELLIK

  
\_\_\_\_\_  
RAEGAN L. COLE

STATE OF NEVADA  
COUNTY OF Carson City



This instrument was acknowledged before me on 3/29/04,  
by MICHAEL BELLIK

  
\_\_\_\_\_  
BARBARA A. SMITH

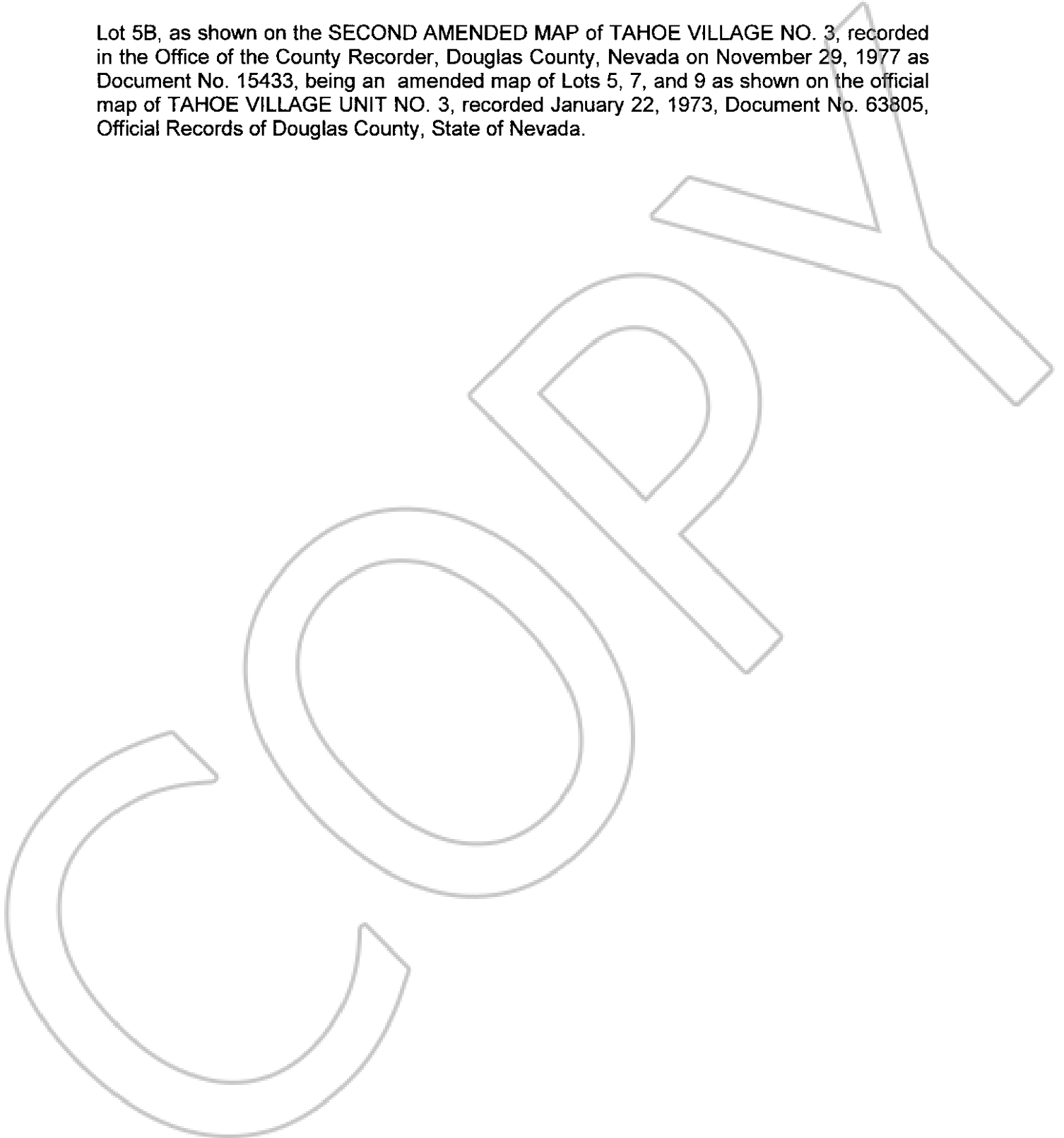
SPACE BELOW FOR RECORDER

0608959

BK0304 PG15999

**Exhibit A**

Lot 5B, as shown on the SECOND AMENDED MAP of TAHOE VILLAGE NO. 3, recorded in the Office of the County Recorder, Douglas County, Nevada on November 29, 1977 as Document No. 15433, being an amended map of Lots 5, 7, and 9 as shown on the official map of TAHOE VILLAGE UNIT NO. 3, recorded January 22, 1973, Document No. 63805, Official Records of Douglas County, State of Nevada.



SPACE BELOW FOR RECORDER

0608959

BK0304PG16000