

REQUESTED BY
WESTERN TITLE COMPANY, INC.
IN OFFICIAL RECORDS OF
DOUGLAS CO., NEVADA

APN: 1319-09-801-014
R.P.T.T. # ~~23.40~~
ORDER NO. 040500045/040500754
WHEN RECORDED MAIL TO:
Robert G. Williams
P.O. Box 89
Genoa, NV 89411

2004 APR 23 PM 3:25

WERNER CHRISTEN
RECORDER


\$ 15.00 PAID KJ DEPUTY

**BOUNDARY LINE ADJUSTMENT
GRANT, BARGAIN, SALE DEED**

THIS INDENTURE WITNESSETH: STEWART BENDER AND DONNA BENDER, husband and wife, in consideration of \$10.00, the receipt of which is hereby acknowledged, does hereby Grant, Bargain Sell and Convey to ROBERT G. WILLIAMS AND MARTHA WILLIAMS as Trustees of the MARTHA AND ROBERT WILLIAMS-1993 TRUST DATED NOVEMBER 4, 1993, AND TO THE HEIRS AND ASSIGNS OF SUCH Grantee forever, all that real property situated in the County of Douglas, State of Nevada, bounded and described as follows:

SEE EXHIBIT "A" ATTACHED HERETO AND MADE A PART HEREOF


Date: 4-3-04



STEWART BENDER


DONNA BENDER

California
STATE OF NEVADA } ss.
COUNTY OF DOUGLAS }

This instrument was acknowledged before me on April 3, 2004
By, Venetia Johnson

Signature 
Notary Public



0611122

BK0404PG11662

1002-07-04
03/02/04
Revised 03/11/04

**ADJUSTED PARCEL
FROM A.P.N. 1319-09-801-014
TO A.P.N. 1319-16-001-005**

A parcel of land located within a portion of Section 9, Township 13 North, Range 19 East, Mount Diablo Meridian, Douglas County, Nevada, described as follows:

COMMENCING at the Southeast corner of Section 9, T.13N., R.19E., M.D.M. as shown on that Record of Survey for United States Forest Service as Recorded in Book 989, at Page 3944, as Document No. 211937;

thence along the South line of said Section 9 South 89°54'57" West, 219.95 feet to the Southeast corner of Lot 10 as shown on that Record of Survey for RIDL, LTD, as Recorded in Book 579, at Page 1069, as Document No. 32482, THE POINT OF BEGINNING;

thence continuing on said Section line South 89°54'57" West, 15.02 feet;
thence along the Westerly edge of an existing driveway the following courses:

North 15°58'34" East, 16.14 feet

North 03°43'00" East, 54.45 feet;

North 00°51'47" West, 42.49 feet;

North 13°18'43" West, 20.00 feet;

North 31°57'13" West, 20.10 feet;

North 40°41'19" West, 40.54 feet;

North 49°42'12" West, 34.02 feet to the Southerly right-of-way line of

Candy Dance Lane per said Document No. 32482;


thence along said right-of-way line South 89°45'22" East, 76.71 feet;

thence South 00°23'58" West, 201.26 feet to said North line of Section 16, THE POINT OF BEGINNING, containing 4,097 square feet, more or less.

The Basis of Bearing of this description, North 89°54'57" East, is the North line of the Northeast one-quarter (NE ¼) of the Northeast one-quarter (NE ¼) of Section 16 as shown on that Record of Survey for United States Forest Service, at Book 989, at Page 3944, as Document No. 211937.

Note: Refer this description to your title company before incorporating into any legal document.

Prepared By: R.O. ANDERSON ENGINEERING, INC.
P.O. Box 2229
Minden, Nevada 89423



0611122

BK 0404 PG 11663

4-204