

REQUESTED BY
FIRST AMERICAN TITLE CO.
IN OFFICIAL RECORDS OF
DOUGLAS COUNTY, NEVADA

2004 MAY 27 PM 12: 53

WERNER CHRISTEN
RECORDER

\$15.00 PAID *KJ* DEPUTY

A.P.N.: 1318-03-111-052
File No: 141-2135896 (CD)
R.P.T.T.: \$0 / 5

When Recorded, Mail Tax Statements To:
Liangdong Yue
PO Box 1502
Zephyr Cove, NV 89448

GRANT, BARGAIN and SALE DEED

FOR A VALUABLE CONSIDERATION, receipt of which is hereby acknowledged,

Dapeng Wang, spouse of the grantee here in

do(es) hereby *GRANT, BARGAIN and SELL* to

Lily sole
~~Wife~~ Liangdong Yue, married women as her ~~sole~~ and seperate property

the real property situate in the County of Douglas, State of Nevada, described as follows:

PARCEL 1:

LOT 121, AS SHOWN ON THE MAP OF SKYLAND SUBDIVISION NO. 2, FILED IN THE COUNTY RECORDER OF DOUGLAS COUNTY, NEVADA, ON JULY 22, 1959, AS FILE NO. 14668, EXCEPTING THEREFROM THAT PORTION DESCRIBED AS FOLLOWS:

BEGINNING AT THE SOUTHWEST CORNER OF LOT 121, THENCE NORTHWESTERLY ALONG THE WESTERLY LINE OF SAID LOT 121 ALONG A CURVE CONCAVE TO THE WEST WITH A RADIUS OF 125 FEET, A CENTRAL ANGLE OF 01°08'45", AN ARC LENGTH OF 2.50 FEET; THENCE SOUTH 88°04'23" EAST, 46.69 FEET TO A POINT ON THE SOUTH LINE OF SAID LOT 121; THENCE ALONG SAID SOUTH LINE SOUTH 88°51'35" WEST, 46.71 FEET TO THE POINT OF BEGINNING.

PARCEL 2:

ALL THAT PORTION OF LOT 120, SKYLAND SUBDIVISION NO. 2, RECORDED JULY 22, 1959, FILE NO. 14668, MORE PARTICULARLY DESCRIBED AS FOLLOWS:

BEGINNING AT THE NORTHEAST CORNER OF LOT 120; THENCE ALONG THE EASTERLY LINE OF SAID LOT 120, SOUTH 08°28'32" WEST, 2.50 FEET; THENCE NORTH 88°04'23" WEST, 46.07 FEET TO A POINT ON THE NORTH LINE OF LOT 120; THENCE ALONG SAID NORTH LINE NORTH 88°51'35" EAST, 46.42 FEET TO THE POINT OF BEGINNING.

0614462

BK0504PG13841

PARCEL 3:


THE RIGHT OF ACCESS OVER LOTS 32 AND 33; AS SHOWN ON THE FILED MAP REFERRED TO HEREIN AS RESERVED IN THE DEED FROM STOCKTON GARDEN HOMES, INC., A CALIFORNIA CORPORATION TO SKYLAND WATER CO., A NEVADA CORPORATION TO SKYLAND WATER CO., A NEVADA CORPORATION RECORDED FEBRUARY 5, 1960 IN BOOK 1 OF OFFICIAL RECORDS, AT PAGE 268, DOUGLAS COUNTY, NEVADA.

NOTE: THE ABOVE METES AND BOUND DESCRIPTION APPEARED PREVIOUSLY IN THAT CERTAIN DOCUMENT RECORDED AUGUST 15, 1994, IN BOOK 0894, PAGE 2598, AS INSTRUMENT NO. 344028.

THIS DEED IS GIVEN TO DIVEST ANY COMMUNITY PROPERTY INTEREST MAY HAVE IN THE ABOVE DESCRIBED REAL PROPERTY BY REASON OF HIS/HER MARRIAGE.

TOGETHER with all tenements, hereditaments and appurtenances, including easements and water rights, if any, thereto belonging or appertaining, and any reversions, remainders, rents, issues or profits thereof.


Date: 05/17/2004




Dapeng Wang

STATE OF **NEVADA**)
)
) :ss.
COUNTY OF **DOUGLAS**)

This instrument was acknowledged before me on 5-17-04 by Dapeng Wang

 JODI O. STOVALL
Notary Public - State of Nevada
Appointment Recorded in Douglas County
No: 03-79473-5 - Expires November 15, 2006

Dapeng Wang



Notary Public
(My commission expires: 11-15-06)

0614462

BK0504PG13842