

A.P.N. # 1220-04-516-041  
ESCROW NO. 040701207  
RECORDING REQUESTED BY:  
STEWART TITLE COMPANY

WHEN RECORDED MAIL TO:

**STEVEN BROWN**  
1581 SCOTTI LANE  
GARDNERVILLE, NV. 89410

REQUESTED BY  
**Stewart Title of Douglas County**

IN OFFICIAL RECORDS OF  
DOUGLAS CO., NEVADA

2004 JUN 14 PM 2:50

WERNER CHRISTEN  
RECORDER

\$16<sup>00</sup> PAID *kg* DEPUTY

(Space Above for Recorder's Use Only)

### SPECIAL POWER OF ATTORNEY

KNOW ALL MEN BY THESE PRESENTS: That I, **STEVEN BROWN** have made, constituted, and appointed, and by these presents do make, constitute and appoint **TEDDY CARLSON BROWN** as my true and lawful attorney for and in my name, place and stead, and for my use and benefit as follows, which shall pertain to the following described lands situated in the County of **Douglas** in the State of Nevada, to wit:  
**SEE EXHIBIT "A" ATTACHED HERETO AND MADE A PART HEREOF**

- (1) To exercise any or all of the following powers as to real property herein described, any interest therein and/or any building thereon: To contract for, purchase, receive and take possession thereof and of evidence of title thereto; to lease the same for any term or purpose, including leases for business, residence and oil and/or mineral development; to sell, exchange grant or convey the same with or without warranty; to mortgage, transfer in trust, or otherwise encumber or hypothecate the same to secure payment of negotiable or nonnegotiable note or performance of any obligation or agreement;
  - (2) To exercise any or all of the following powers as to all kinds of personal property and goods, wares and merchandise, choses in action and other property in possession or in action herein described: To contract for, buy, sell, exchange, transfer and in any legal manner deal in and with the same; and to mortgage, transfer in trust, or otherwise encumber or hypothecate the same to secure payment of a negotiable or nonnegotiable note or performance of any obligation or agreement;
  - (3) To borrow money and to execute and deliver negotiable or nonnegotiable notes therefor with or without security; and to loan money and receive negotiable or nonnegotiable notes therefor with such security as he shall deem proper for the property herein described;
  - (4) To receive any Notice of Right to Cancel under the Truth in Lending Act on my behalf, to modify or waive my right to rescind to pass without exercising such right to rescind, and to confirm that such right to rescind has not been exercised.
  - (5) To sign, seal, execute, deliver and acknowledge such instruments in writing of whatever kind and nature as may be necessary or proper in the premises.
  - (6) To receive and endorse check for net proceeds of loan or hypothecation of Note.
- CONTINUED ON NEXT PAGE (One Inch Margin on all sides of Document for Recorder's Use Only)

0616083

BK0604PG07036

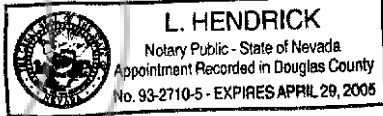
GIVING AND GRANTING unto said attorney full power and authority to do and perform all and every act and thing whatsoever requisite and necessary to be done in and about the above stated premises, as fully to all intents and purposes as the signor might or could do if personally present, and hereby ratifying and confirming all that said attorney shall lawfully do or cause to be done in the above stated premises by virtue of these presents.

IN WITNESS WHEREOF, **STEVEN BROWN**  
have hereunto set his/her/their hand(s) and seal on this 28th  
day of **May, 2004**

Signed, sealed and delivered in the presence of


\_\_\_\_\_

  
\_\_\_\_\_  
STEVEN BROWN



STATE OF NEVADA }  
  } ss.  
COUNTY OF DOUGLAS }

This instrument was acknowledged before me on 5-28-04  
by, STEVEN BROWN

\_\_\_\_\_  
Signature   
Notary Public

(One Inch Margin on all sides of document for Recorders Use Only)

**EXHIBIT "A"**

**LEGAL DESCRIPTION**

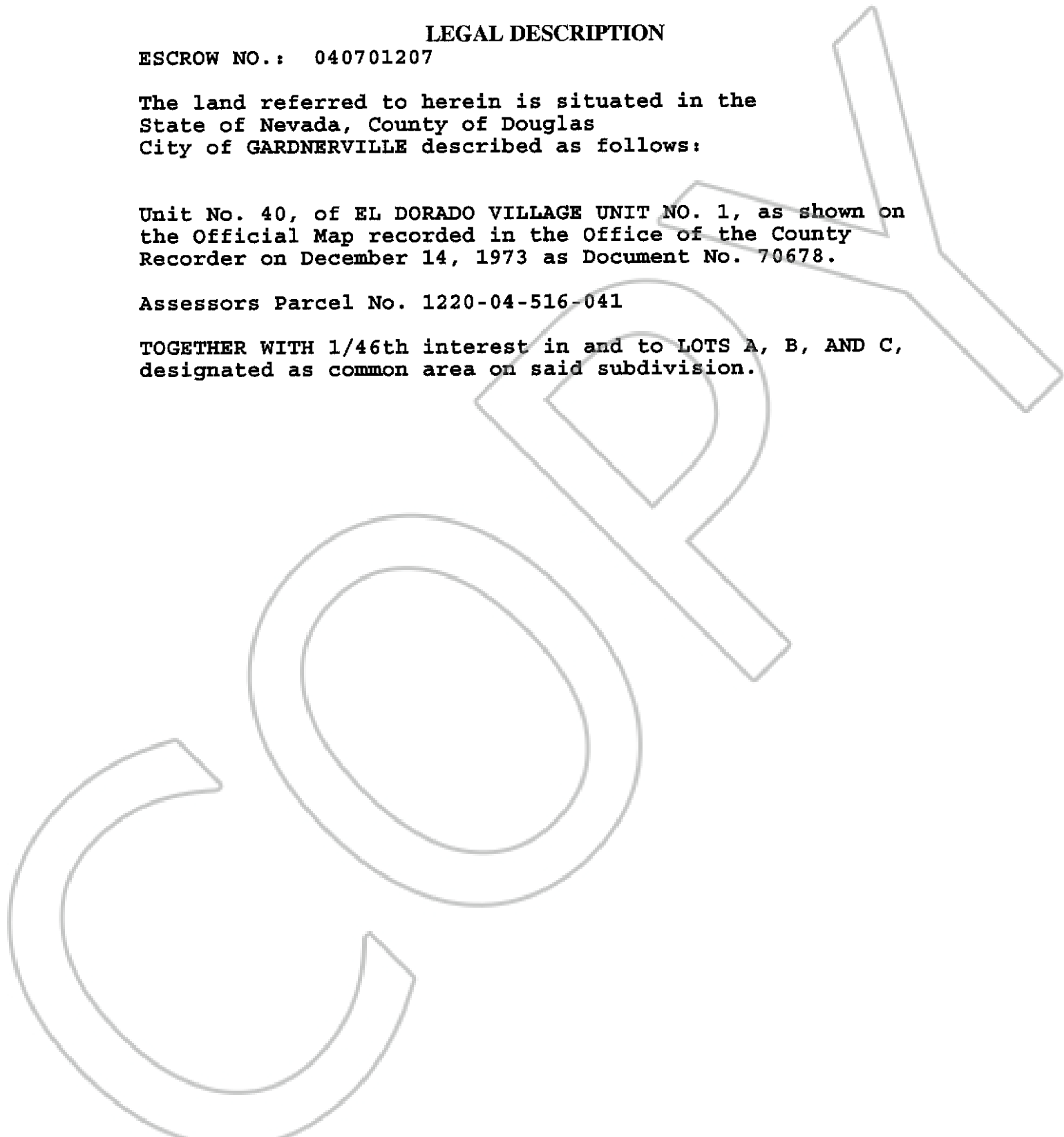
ESCROW NO.: 040701207

The land referred to herein is situated in the  
State of Nevada, County of Douglas  
City of GARDNERVILLE described as follows:

Unit No. 40, of EL DORADO VILLAGE UNIT NO. 1, as shown on  
the Official Map recorded in the Office of the County  
Recorder on December 14, 1973 as Document No. 70678.

Assessors Parcel No. 1220-04-516-041

TOGETHER WITH 1/46th interest in and to LOTS A, B, AND C,  
designated as common area on said subdivision.



0616083

BK0604PG07038