

A.P.N. # 1420-08-210-051

R.P.T.T. \$ #5

ESCROW NO. 040302630

RECORDING REQUESTED BY:

STEWART TITLE COMPANY

MAIL TAX STATEMENTS TO:

SAME AS BELOW

WHEN RECORDED MAIL TO:

GRANTEE

993 SUNNYCREST DR.

CARSON CITY, NV 89705

REQUESTED BY
Stewart Title of Douglas County

IN OFFICIAL RECORDS OF
DOUGLAS CO., NEVADA

2004 SEP 17 PM 3:08

WERNER CHRISTEN
RECORDER

\$ 15^w PAID Be DEPUTY

(Space Above for Recorder's Use Only)

GRANT, BARGAIN, SALE DEED

THIS INDENTURE WITNESSETH: That **CYNTHIA KAY MAY, WHO ACQUIRED TITLE AS CYNTHIA K. FONG**

in consideration of \$10.00, the receipt of which is hereby acknowledged, does hereby Grant, Bargain Sell and Convey to **KEITH RHEAD AND CYNTHIA KAY MAY, HUSBAND AND WIFE AS JOINT TENANTS**


and to the heirs and assigns of such Grantee forever, all that real property situated in the County of **DOUGLAS** State of Nevada, bounded and described as:

SEE EXHIBIT "A" ATTACHED HERETO AND MADE A PART HEREOF

Together with all and singular the tenements, hereditaments and appurtenances thereunto belonging or in anywise appertaining, and any reversions, remainders, rents, issues or profits thereof.

DATE: **September 13, 2004**

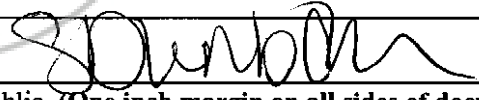

CYNTHIA KAY MAY



STATE OF Nevada }

COUNTY OF Douglas } ss.

This instrument was acknowledged before me on 9.13.04
by, **CYNTHIA KAY MAY**

Signature 
Notary Public (One inch margin on all sides of document for Recorder's Use Only)

0624421

BK0904PG06952

EXHIBIT "A"

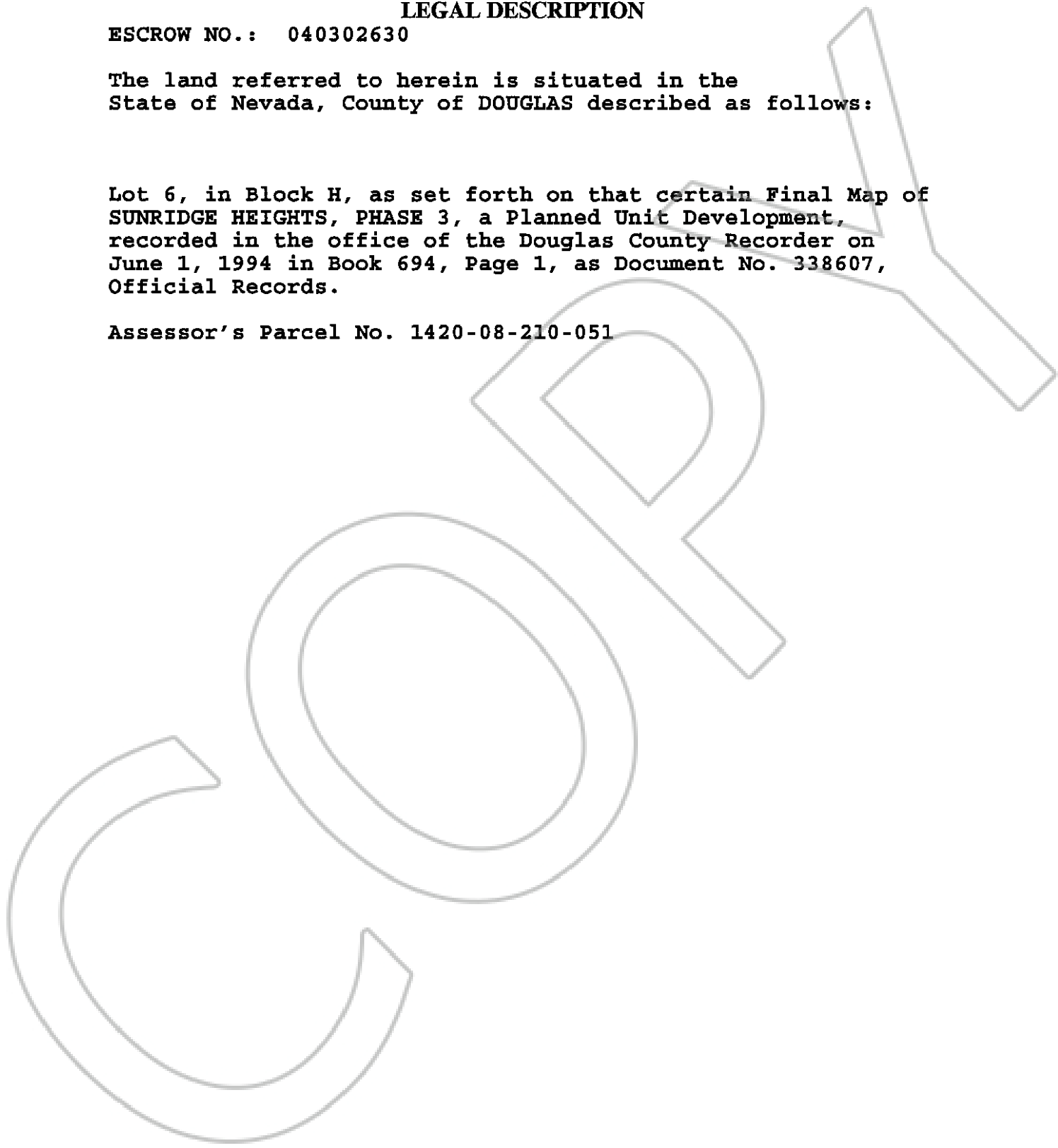
LEGAL DESCRIPTION

ESCROW NO.: 040302630

The land referred to herein is situated in the State of Nevada, County of DOUGLAS described as follows:

Lot 6, in Block H, as set forth on that certain Final Map of SUNRIDGE HEIGHTS, PHASE 3, a Planned Unit Development, recorded in the office of the Douglas County Recorder on June 1, 1994 in Book 694, Page 1, as Document No. 338607, Official Records.

Assessor's Parcel No. 1420-08-210-051



0624421

BK0904PG06953