

APN: 1318-23-710-049

RECORDING REQUESTED BY:
Western Title Company, Inc.

WHEN RECORDED MAIL TO:

Name WESTERN TITLE COMPANY
Street 1626 HIGHWAY 395
Address
City,State MINDEN, NV 89423
Zip

Order No. 00090518-201- SLG

Douglas County - NV
Werner Christen - Recorder
Page: 1 of 3 Fee: 16.00
BK-0505 PG-13885 RPTT: 0.00



(SPACE ABOVE THIS LINE FOR RECORDERS USE)

NOTICE OF COMPLETION

TO WHOM IT MAY CONCERN:

NOTICE IS HEREBY GIVEN:

1. That work has been completed in all respects on the following property:

See Exhibit A attached hereto and made a part hereof.

2. That said work was started on or about 1/14/05 and was fully and actually completed on 5/31/05.


3. That the contractor commencing and completing said work was Andrew Dauser.

4. That ELLEN D. DAUSER is the owner of said property, located at 243 TERRACE VIEW DRIVE, STATELINE, NV 89449.

That said property is owned in fee simple title, and that no other person or persons whomsoever is the owner of, or interested therein.

This Notice of Completion is given in compliance with the provisions of Section 108.228 of Nevada Revised Statutes, and the above facts are true and correct.

IN WITNESS WHEREOF, have affixed signature(s) this 17 day of MAY, 2005


ELLEN D. DAUSCHER, OWNER

name, OWNER


STATE OF NEVADA

} SS:

County of Douglas


being first duly sworn, deposes and says:

That She is/are the owner(s) of the above described property; that She has/have read the foregoing Notice of Completion of Work of Improvement and know(s) the contents thereof; that the same is true of She own knowledge, except as to the matters which are therein stated on information and belief, and that as to those matters She believe(s) it to be true.


ELLEN D. DAUSCHER

owner

Subscribed and sworn to before me
this 17 day of MAY, 2005.


NOTARY PUBLIC




Exhibit A

PARCEL NO. 1

Lot 49, as shown on the official map of LAKEWOOD KNOLLS recorded in the office of the County Recorder on May 29, 1958, in Book 1 of Maps, as Document No. 13163.

PARCEL NO. 2

An easement for access and to cover Leach Field 30 feet wide along the Northerly boundary of Lot 50, LAKEWOOD, in Book conveyed in the Deed recorded February 13, 1967, in Book 47 of Official Records, at Page 683, as Document No. 35419.

