

A.P.N. # 1319-09-702-001

R.P.T.T. \$ 0  
ESCROW NO. 050802701

RECORDING REQUESTED BY:  
STEWART TITLE COMPANY  
MAIL TAX STATEMENTS TO:  
SAME AS BELOW

WHEN RECORDED MAIL TO:  
Grantees  
P.O. BOX 225  
GENOA, NV 89411



(Space Above for Recorder's Use Only)

### GRANT, BARGAIN, SALE DEED

THIS INDENTURE WITNESSETH: That **Roger A. Falcke and Jane C. Falcke**, Husband and Wife

in consideration of \$10.00, the receipt of which is hereby acknowledged, does hereby Grant, Bargain Sell and Convey to **Roger A. Falcke and Jane C. Falcke, Husband and Wife as Joint Tenants**

and to the heirs and assigns of such Grantee forever, all that real property situated in the County of **DOUGLAS** State of Nevada, bounded and described as:

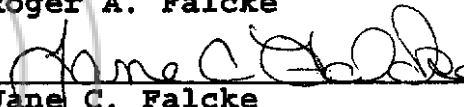
**SEE EXHIBIT "A" ATTACHED HERETO AND MADE A PART HEREOF**


Together with all and singular the tenements, hereditaments and appurtenances thereunto belonging or in anywise appertaining, and any reversions, remainders, rents, issues or profits thereof.

DATE: **November 30, 2005**

"THIS DEED IS BEING RECORDED TO CORRECT LEGAL DESCRIPTION"

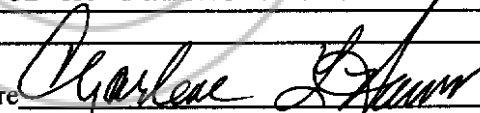
  
\_\_\_\_\_  
**Roger A. Falcke**

  
\_\_\_\_\_  
**Jane C. Falcke**



STATE OF **NEVADA**  
  }  
  } ss.  
COUNTY OF **DOUGLAS COUNTY**

This instrument was acknowledged before me on December 5, 2005 by Roger A. Falcke and Jane C. Falcke

Signature   
\_\_\_\_\_  
Notary Public (One inch margin on all sides of document for Recorder's Use Only)

## EXHIBIT "A"

### LEGAL DESCRIPTION

ESCROW NO.: 050802701

The land referred to herein is situated in the State of Nevada, County of DOUGLAS described as follows:

Lot 4, Block 9, as shown on the Trustee's Map of the TOWN OF GENOA TOWNSITE BY L.L. HAWKINS, Dated September 1874, filed in the Office of the County Recorder of Douglas County, Nevada.

Together with that portion of said land shown in Abandonment recorded May 18, 1995, in Book 593, Page 3281, Document No. 307396.

Reference is made to Record of Survey for Roger and Jane Falcke, recorded September 18, 1991, in Book 991, Page 2719, in Document No. 266498.

Assessor's Parcel No. 1319-09-702-001

