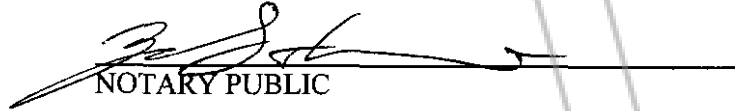



On Nov. 23rd, 2005, personally appeared before me, a notary public, FRANCISCO A. ALEMANIA, ~~personally known~~ (or proved) to me to be the person whose name is subscribed to the foregoing Affidavit of Surviving Joint Tenant, who acknowledged to me that he executed the foregoing document.


NOTARY PUBLIC



COPIES

COUNTY of CONTRA COSTA

MARTINEZ, CALIFORNIA

CERTIFICATE OF DEATH STATE OF CALIFORNIA USE BLACK INK ONLY

3907003738

Form with fields for decedent personal data, usual residence, place of death, cause of death, physician's certification, coroner's use only, funeral director and local registrar, and state registrar.

0671037 Page: 3 of 4 03/28/2006 BK-0306 PG-10253

SEAL



CERTIFIED COPY OF VITAL RECORDS

STATE OF CALIFORNIA } SS COUNTY OF CONTRA COSTA

This is a true and exact reproduction of the document officially registered and placed on file in the office of the CONTRA COSTA COUNTY RECORDER.

ATTEST: [Signature] DATE ISSUED: 5/23/05

[Signature] CONTRA COSTA COUNTY RECORDER

This copy not valid unless prepared on engraved border displaying date and signature of Deputy Recorder.




EXHIBIT "B"

All that certain parcel of real property situate in Douglas County, state of Nevada, more particularly described as follows:

An undivided 1/102nd interest as tenants in common in and to that certain real property and improvements as follows: (A) An undivided 1/50th interest in and to Lot 28 as shown on Tahoe Village Unit No. 3-13th Amended Map, recorded December 31, 1991, as Document No. 268097, rerecorded as Document No. 269053, Official Records of Douglas County, State of Nevada, excepting therefrom Units 1 through 50 (inclusive) as shown on said map; and (B) Unit No. 6 as shown and defined on said map; together with those easements appurtenant thereto and such easements described in the Fourth Amended and Restated Declaration of Time Share Covenants, Conditions and Restrictions for The Ridge Tahoe recorded February 14, 1984, as Document No. 096758, as amended, and in the Declaration of Annexation of The Ridge Tahoe Phase Six recorded December 18, 1990, as Document No. 241238, as amended by Amended Declaration of Annexation of The Ridge Tahoe Phase Six, recorded February 25, 1992, as Document No. 271727, and as described in the Recitation of Easements Affecting The Ridge Tahoe recorded February 24, 1992, as Document No. 271619, and subject to said Declarations; with the exclusive right to use said interest, in Lot 28 only, for one week every other year in odd-numbered years in accordance with said Declarations.