

OFFICIAL RECORD


Requested By:

STEWART TITLE OF DOUGLAS

COUNTY

Douglas County - NV
Werner Christen - Recorder

Page: 1 Of 2 Fee: 15.00
BK-0406 PG- 6329 RPTT: # 3



APN: 1320-32-117-011
R.P.T.T. #3
ORDER NO. 050800206
Mail tax statements same as below

WHEN RECORDED MAIL TO:
Richard W. Canton, Trustee
P.O. Box 2497
Minden, NV 89423


**BOUNDARY LINE ADJUSTMENT
GRANT, BARGAIN, SALE DEED**

THIS INDENTURE WITNESSETH: RICHARD W. CANTON AND WANDA D. CANTON, TRUSTORS AND TRUSTEES OF THE CANTON TRUST DATED MARCH 26, 1992, in consideration of \$10.00, the receipt of which is hereby acknowledged, does hereby Grant, Bargain Sell and Convey to RICHARD W. CANTON AND WANDA D. CANTON, TRUSTORS AND TRUSTEES OF THE CANTON TRUST DATED MARCH 26, 1992, AND TO THE HEIRS AND ASSIGNS OF SUCH Grantee forever, all that real property situated in the County of Douglas, State of Nevada, bounded and described as follows:

SEE EXHIBIT "A" ATTACHED HERETO AND MADE A PART HEREOF

THIS DEED IS PLACED OF RECORD FOR THE PURPOSE OF FACILITATING A BOUNDARY LINE ADJUSTMENT BETWEEN EXISTING PARCELS OF LAND, AS FURTHER DEPICTED AND SET FORTH ON THAT CERTAIN RECORD OF SURVEY IN SUPPORT OF BOUNDARY LINE ADJUSTMENT, RECORDED CONCURRENTLY HEREWITH.

Date: 2/22/2006



Richard W. Canton TTE
RICHARD W. CANTON, TTE
Wanda D. Canton TTE
WANDA D. CANTON, TTE

STATE OF NEVADA } ss.
COUNTY OF DOUGLAS }

This instrument was acknowledged before me on 2/22/2006,
By, Richard W. Canton and Wanda D. Canton, Trustees

Signature Charlene L. Hanover
Notary Public

DESCRIPTION
ADJUSTED A.P.N. 1320-32-117-011

The land referred to herein is situated in the State of Nevada, County of Douglas, described as follows:

Lot 6, Block E, as shown on the Official Map of Wildrose No. 3, Unit 3, recorded in the Office of the County Recorder of Douglas County, Nevada on April 4, 1973, in Book 473 of Maps, at Page 72, as Document No. 65028.


TOGETHER with a strip of land 5.00 feet in width, adjacent to and parallel with the Southerly line of said Lot 6, all more particularly described as follows:

BEGINNING at the Northwesterly corner of said Lot 6;

thence South 63°25'00" East, 85.00 feet;
thence along the arc of a curve to the right having a delta angle of 90°00'00" radius of 15.00 feet and an arc length of 23.56 feet;
thence South 26°35'00" West, 90.00 feet;
thence North 63°25'00" West, 100.00 feet;
thence North 26°35'00" East, 105.00 feet to THE POINT OF BEGINNING, containing 10,452 square feet, more or less.

Note: Refer this description to your title company before incorporating into any legal document.

Prepared By: R.O. ANDERSON ENGINEERING, INC.
P.O. Box 2229
Minden, Nevada 89423



12-21-05

